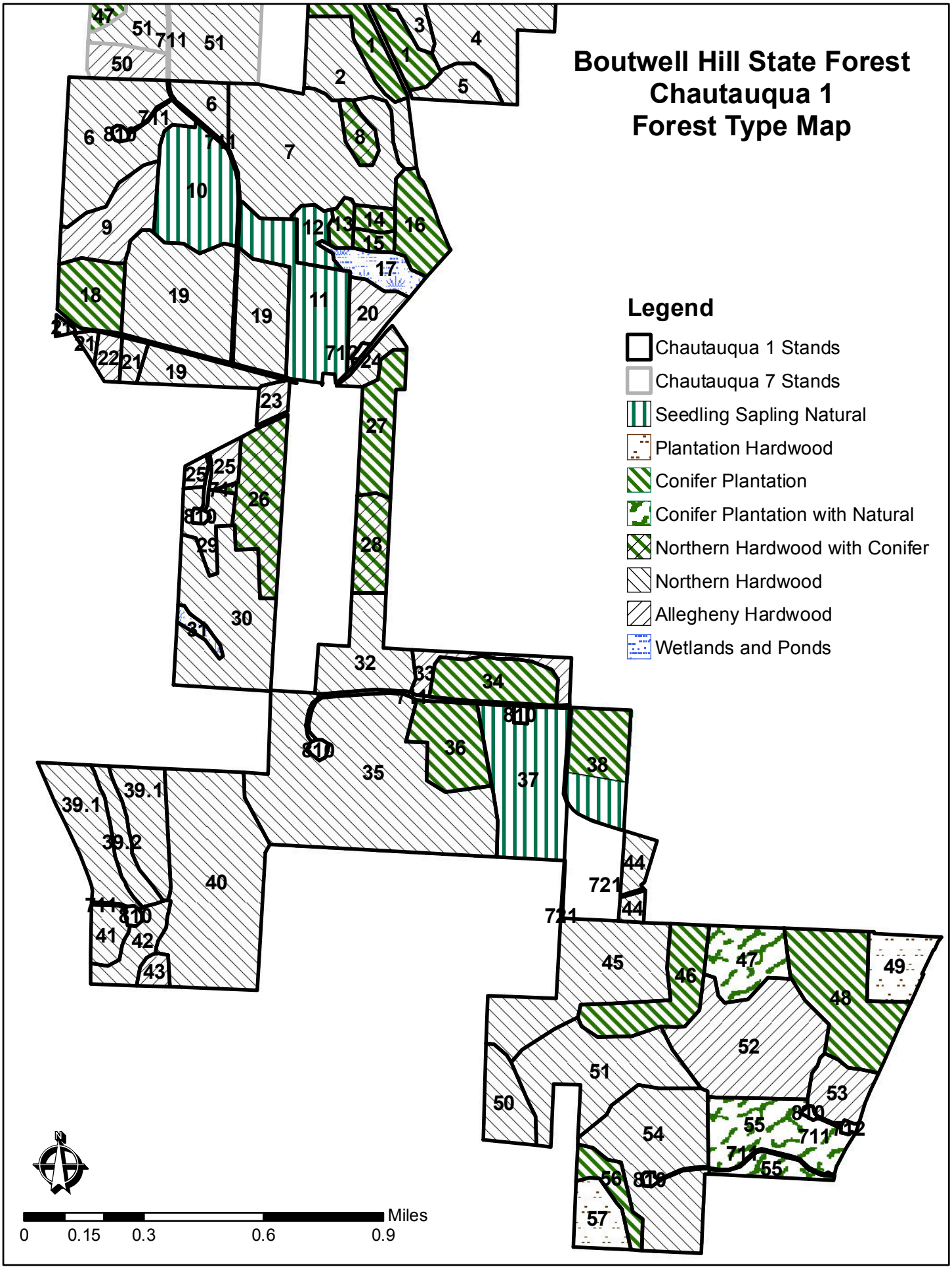
Boutwell Hill State Forest
Chautauqua 1
Forest Type Map
Legend
Chautauqua 1 Stands
Chautauqua 7 Stands
Seedling Sapling Natural
Plantation Hardwood
Conifer Plantation
Conifer Plantation with Natural
Northern Hardwood with Conifer
Northern Hardwood
Allegheny Hardwood
Wetlands and Ponds
N
Miles
0
0.15
0.3
0.6
0.9

Boutwell Hill State Forest
Chautauqua 7
Forest Type Map

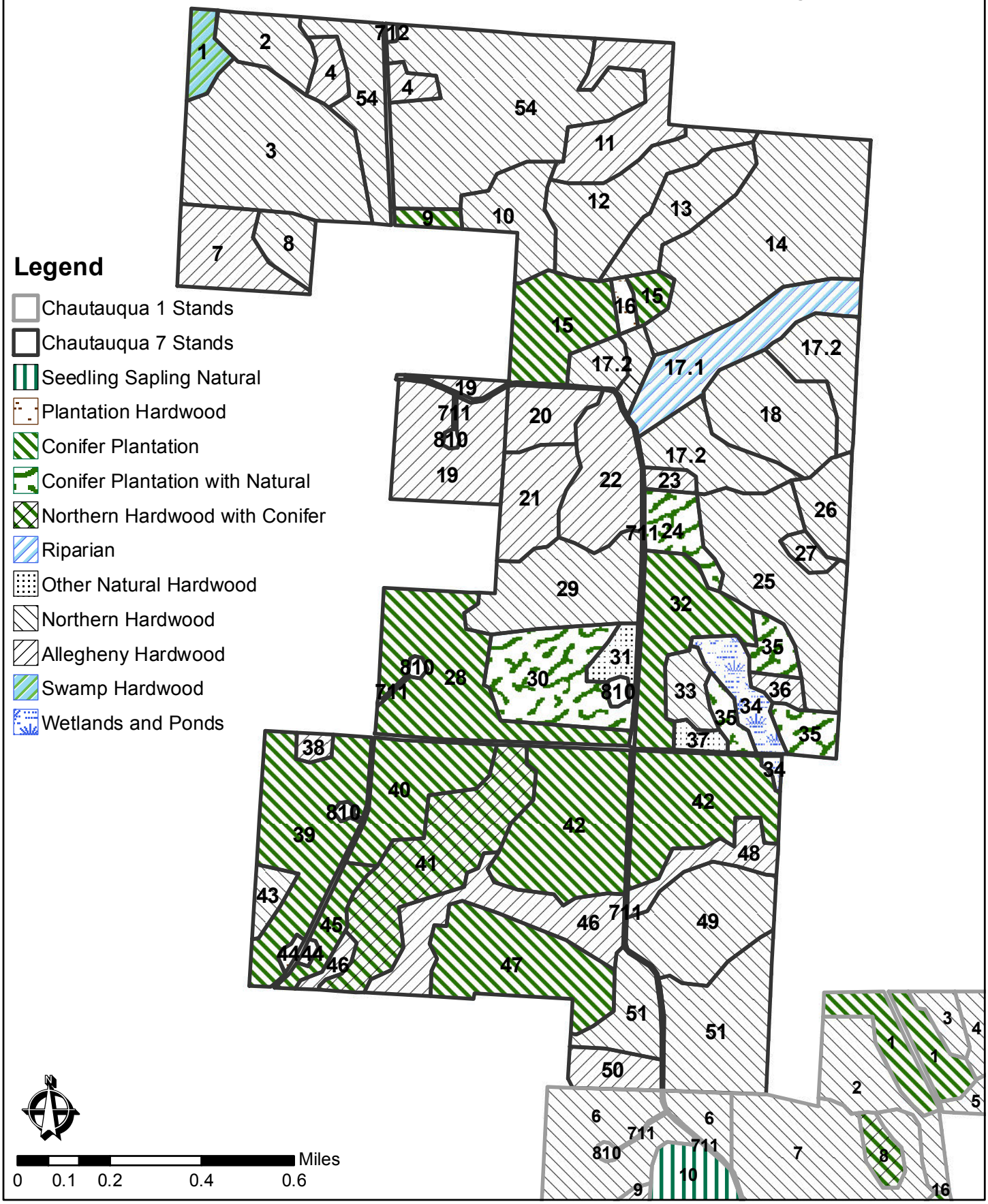

North Harmony State Forests
Chautauqua 2 - North
Forest Type Map

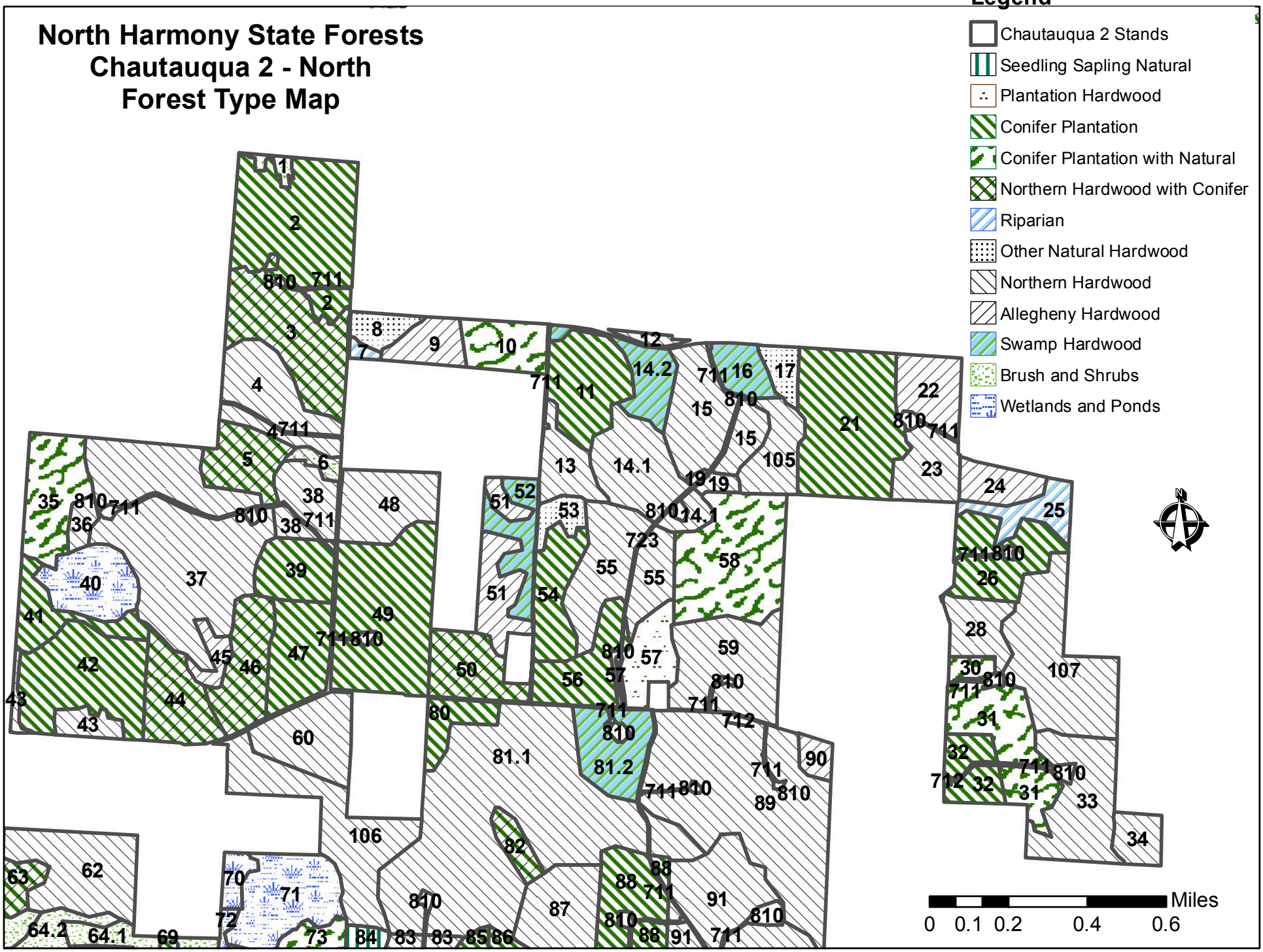

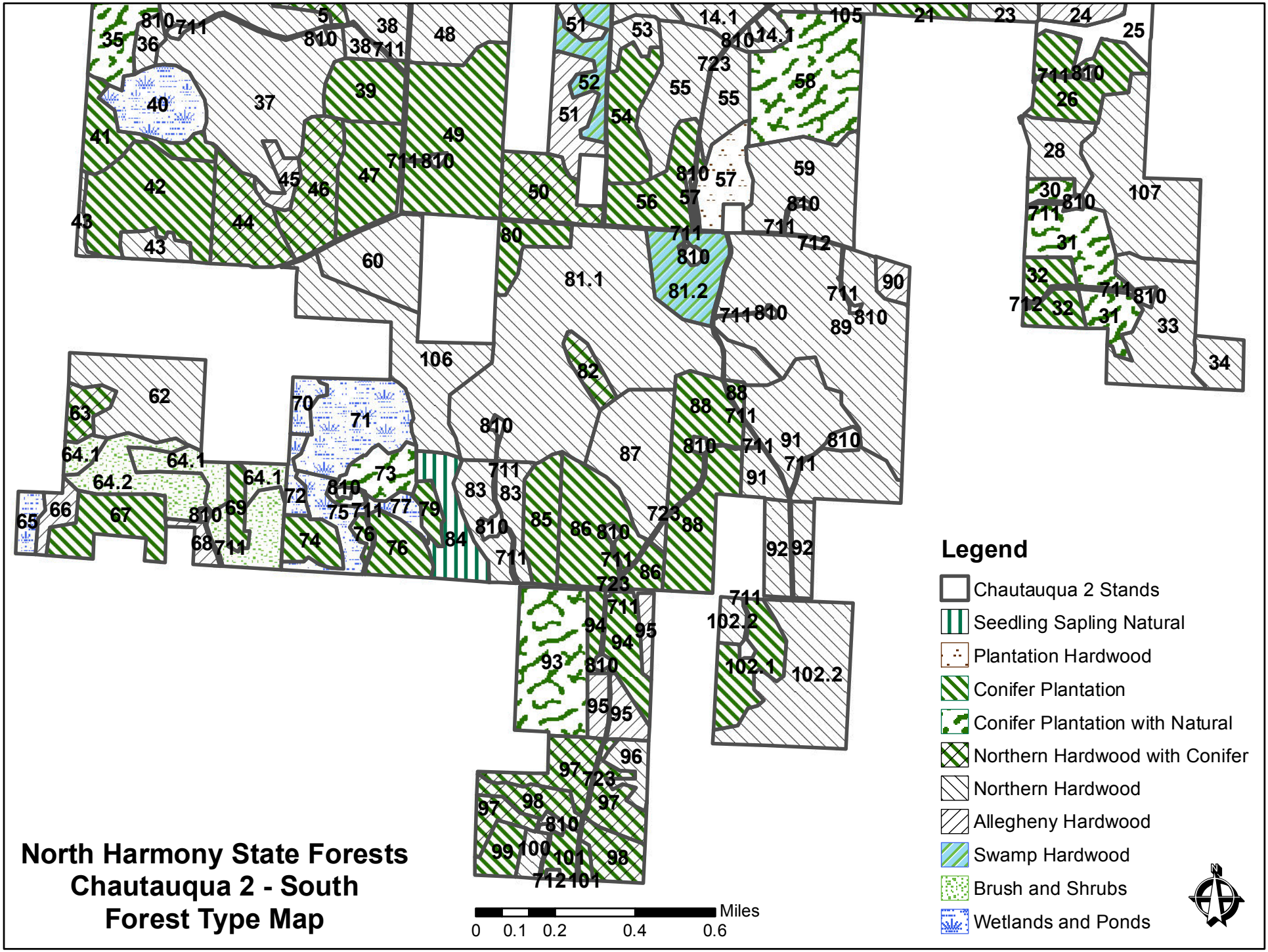
North Harmony State Forests
Chautauqua 2 - South
Forest Type Map
Legend
Chautauqua 2 Stands
Seedling Sapling Natural
Plantation Hardwood
Conifer Plantation
Conifer Plantation with Natural
Northern Hardwood with Conifer
Northern Hardwood
Allegheny Hardwood
Swamp Hardwood
Brush and Shrubs
Wetlands and Ponds
Miles
0 0.1 0.2 0.4 0.6

Mount Pleasant State Forest
Chautauqua 3 - North
Forest Type Map

Legend

- Chautauqua 3 Stands
- Day Use Area
- Seedling Sapling Natural
- Plantation Hardwood
- Conifer Plantation
- Conifer Plantation with Natural
- Northern Hardwood with Conifer
- Riparian
- Other Natural Hardwood
- Northern Hardwood
- Allegheny Hardwood
- Swamp Hardwood
- Brush and Shrubs
- Wetlands and Ponds

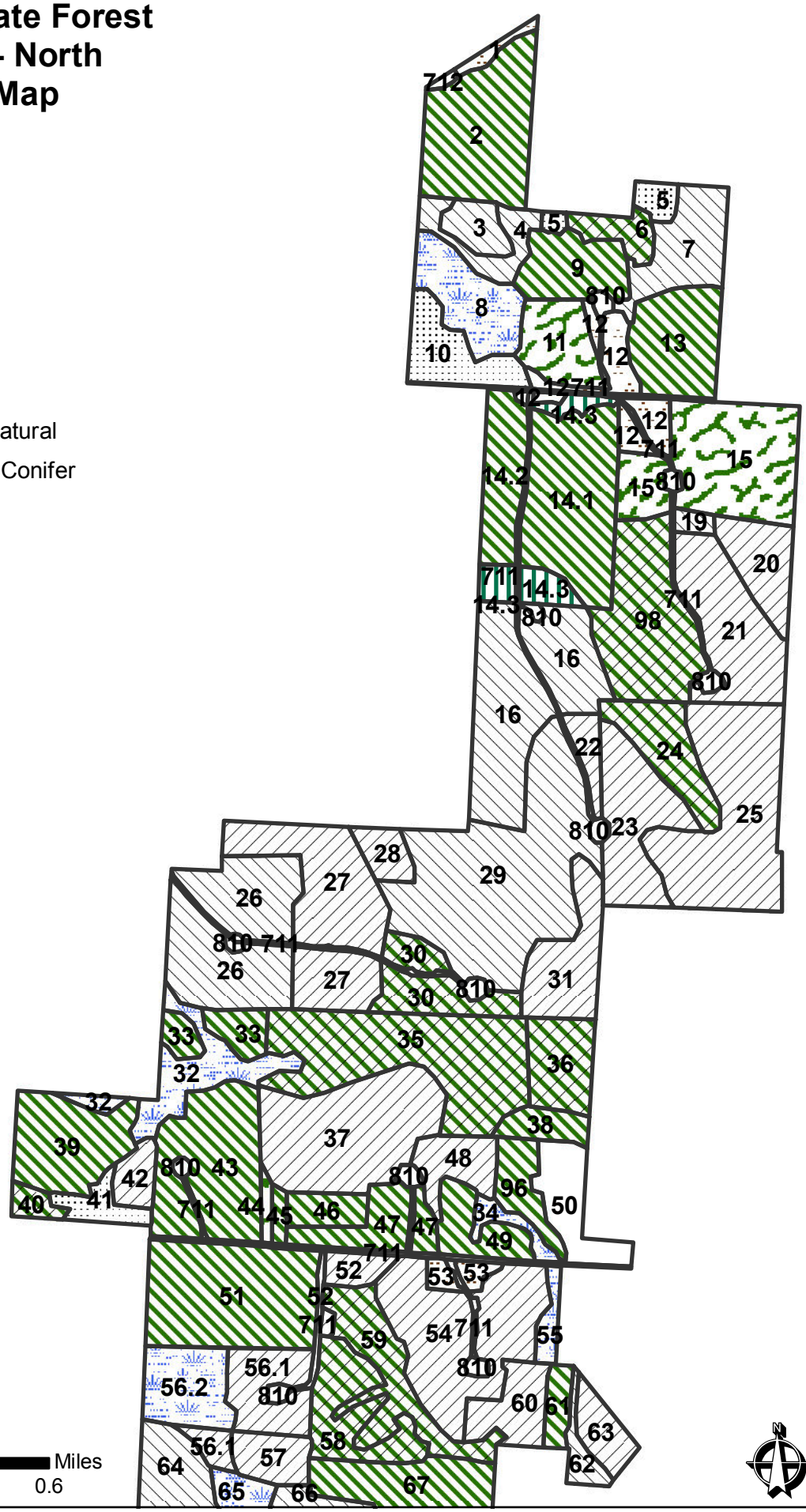

Miles

0 0.1 0.2 0.4 0.6

Mount Pleasant State Forest
Chautauqua 3 - South
Forest Type Map

Legend

- Day Use Area
- Seedling Sapling Natural
- Plantation Hardwood
- Conifer Plantation
- Conifer Plantation with Natural
- Northern Hardwood with Conifer
- Riparian
- Other Natural Hardwood
- Northern Hardwood
- Allegheny Hardwood
- Swamp Hardwood
- Brush and Shrubs
- Wetlands and Ponds

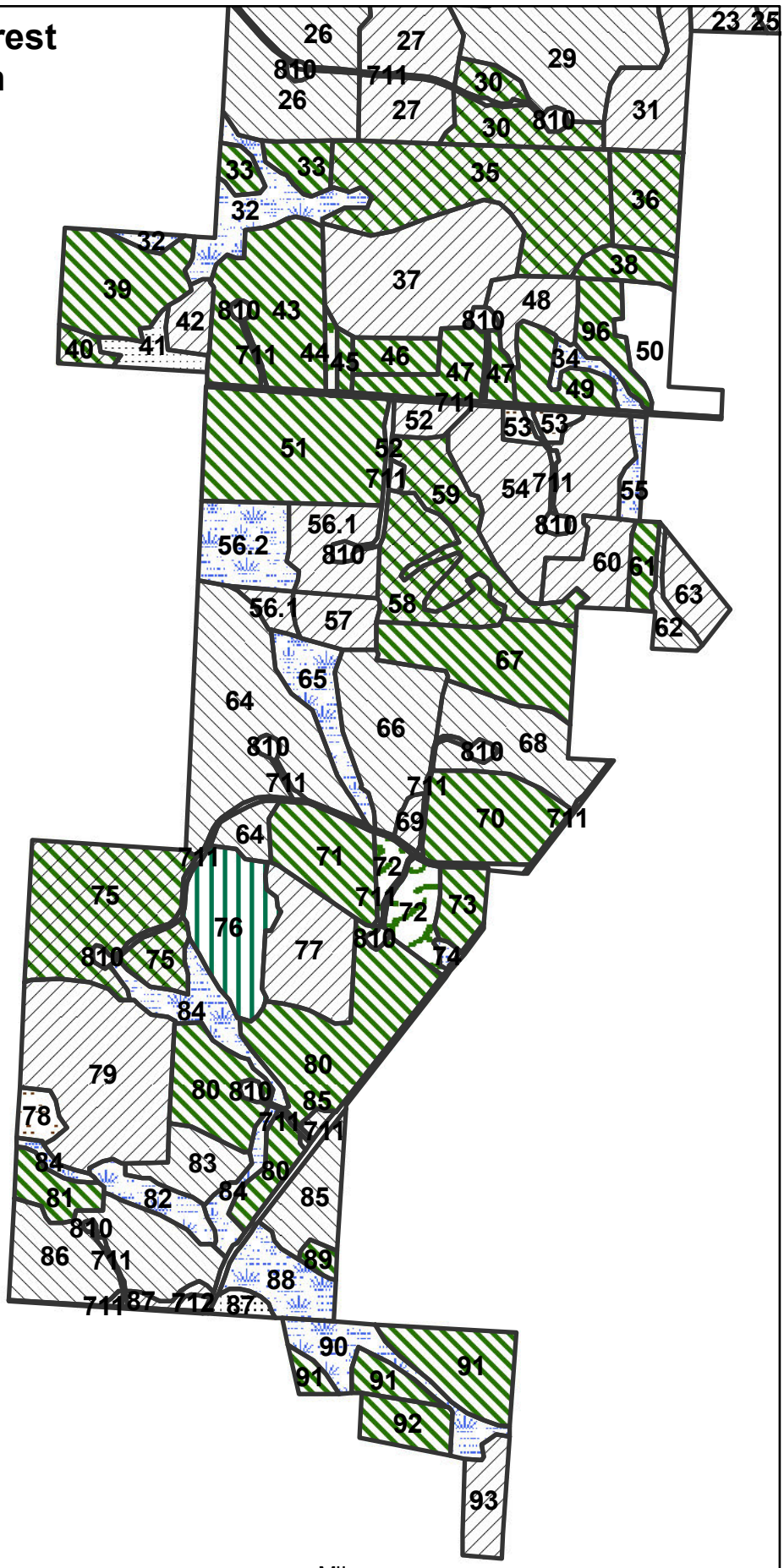

0 0.1 0.2 0.4 0.6 Miles

Panama State Forest
Chautauqua 4
Forest Type Map

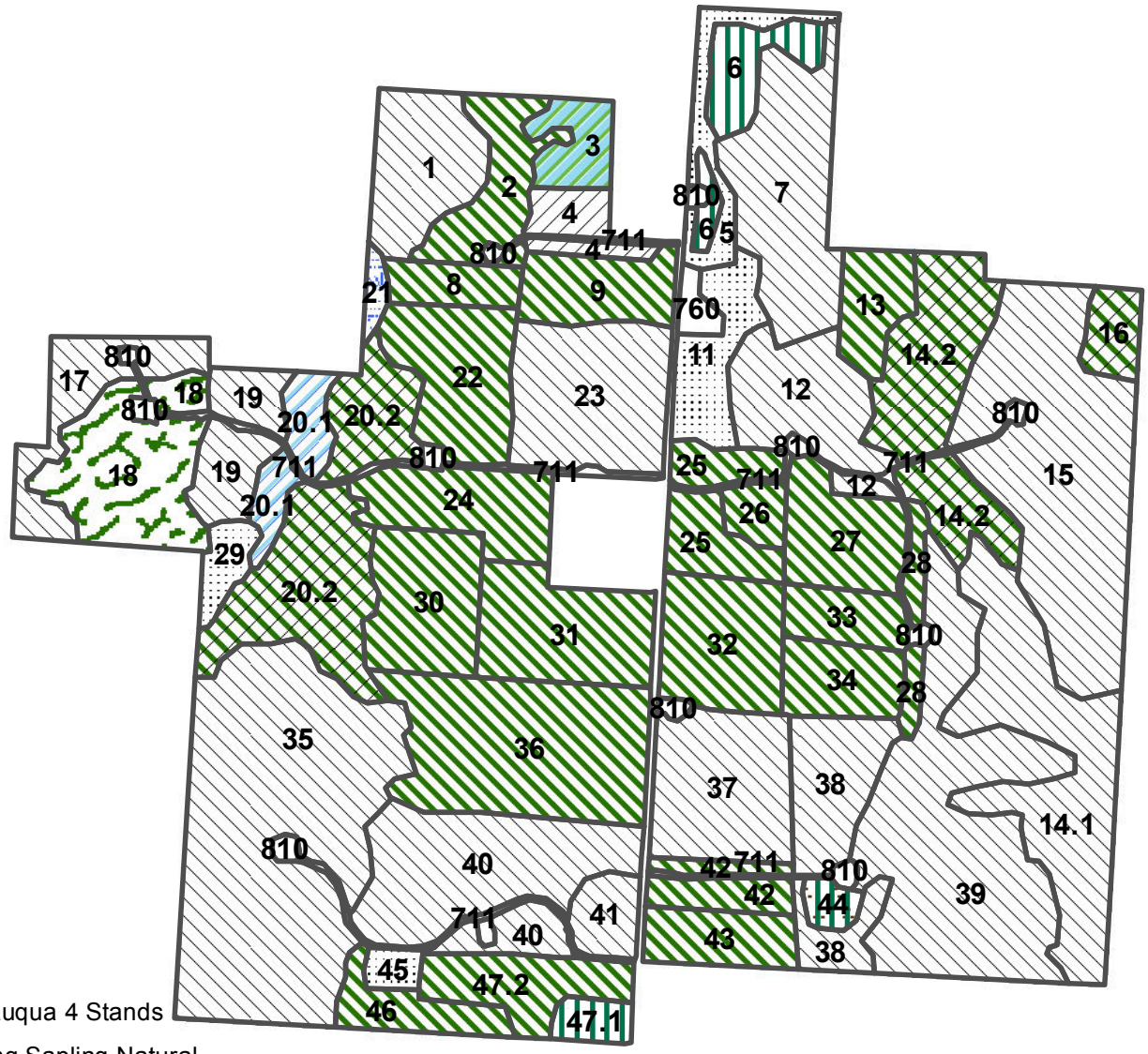

Legend

- Chautauqua 4 Stands
- Seedling Sapling Natural
- Plantation Hardwood
- Conifer Plantation
- Conifer Plantation with Natural
- Northern Hardwood with Conifer
- Riparian
- Other Natural Hardwood
- Northern Hardwood
- Allegheny Hardwood
- Swamp Hardwood
- Brush and Shrubs
- Wetlands and Ponds

N

Miles

0 0.1 0.2 0.4 0.6
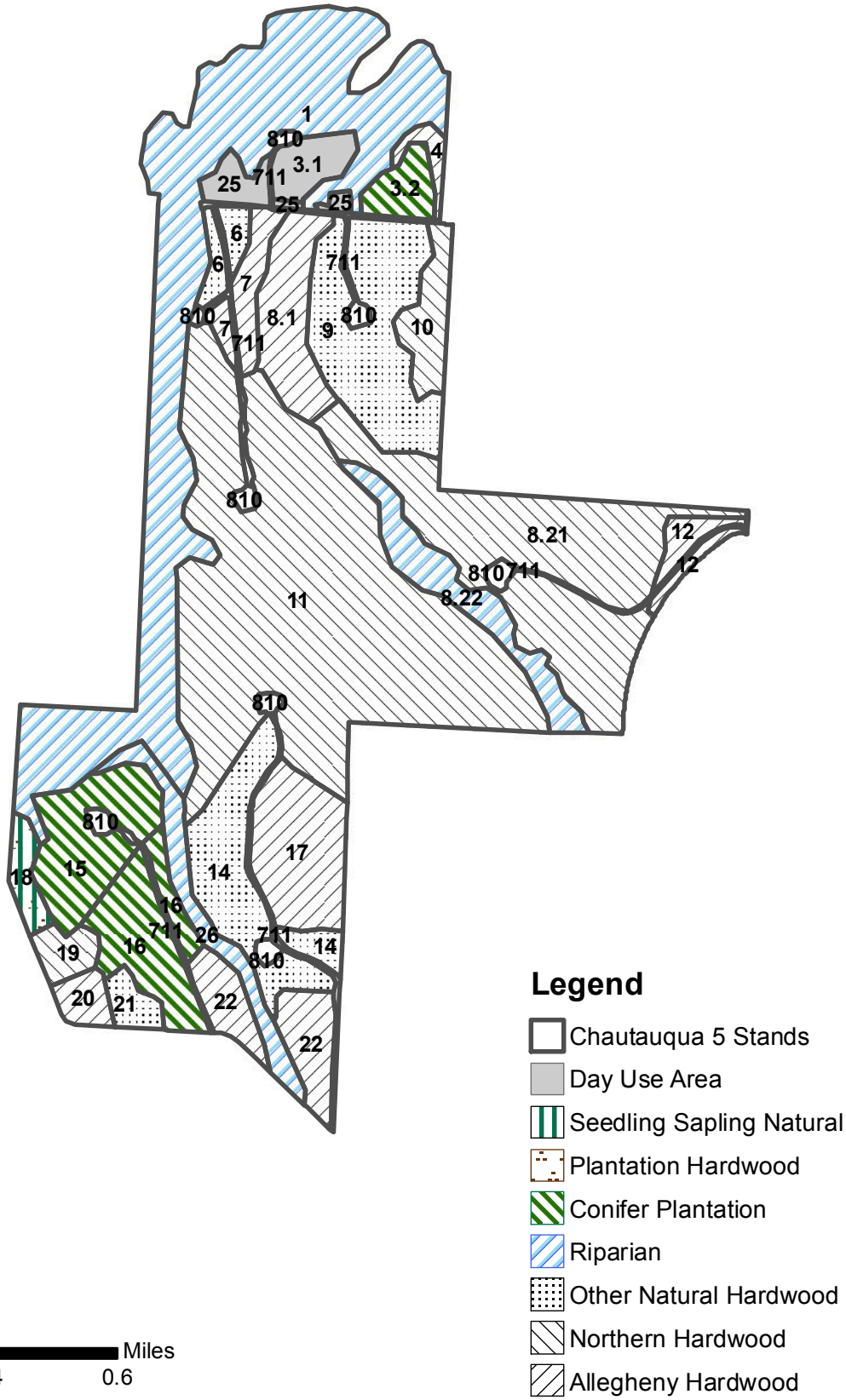
Chautauqua Gorge State Forest
Chautauqua 5
Forest Type Map