



New York State Department of

ENVIRONMENTAL CONSERVATION

www.dec.ny.gov

Public Fishing Rights Maps

Scriba Creek and Spring Brook

Description of Fishery

Scriba Creek and Spring Brook are located in Oswego County near the town of Constantia. There are 0.6 miles of Public Fishing Rights (PFR's) along Scriba Creek and 0.06 miles along Spring Brook. Both brooks are medium sized mostly brush lined streams. Neither brook is stocked, but wild brown trout can be found in both.

Fishing Regulations

Statewide Angling Regulations **EXCEPT** as noted below:

Trout - Any Size, Limit 5 with no more than 2 longer than 12" plus 5 Brook Trout under 8", April 1 - Oct 15

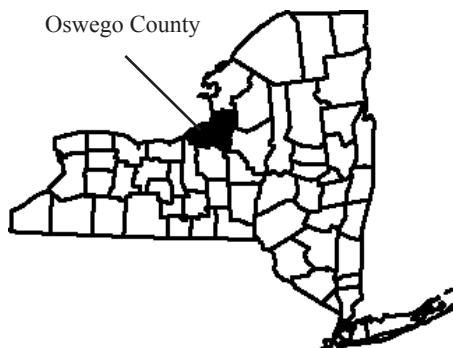
EXCEPT Scriba Creek from mouth upstream to Fish Hatchery Dam - Fishing prohibited March 16 until the opening of walleye season in May.

Fish Species Present

Brown Trout



Location



About Public Fishing Rights

Public Fishing Rights (PFR's) are permanent easements purchased by the NYSDEC from willing landowners, giving anglers the right to fish and walk along the bank (usually a 33' strip on one or both banks of the stream). This right is for the purpose of fishing only and no other purpose. Treat the land with respect to insure the continuation of this right and privilege. Fishing privileges may be available on some other private lands with permission of the land owner. Courtesy toward the land-owner and respect for their property will insure their continued use.

These generalized location maps are intended to aid anglers in finding PFR segments and are not survey quality. Width of displayed PFR may be wider than reality to make it more visible on the maps. Please look for this PFR sign to ensure that you are in the right location and have legal access to the stream bank.



For more information on this creek or if you believe PFR marked areas on these maps are incorrect or missing PFR signs, please call the Region 7 Fisheries office: (607) 753-3095 ext. 213.

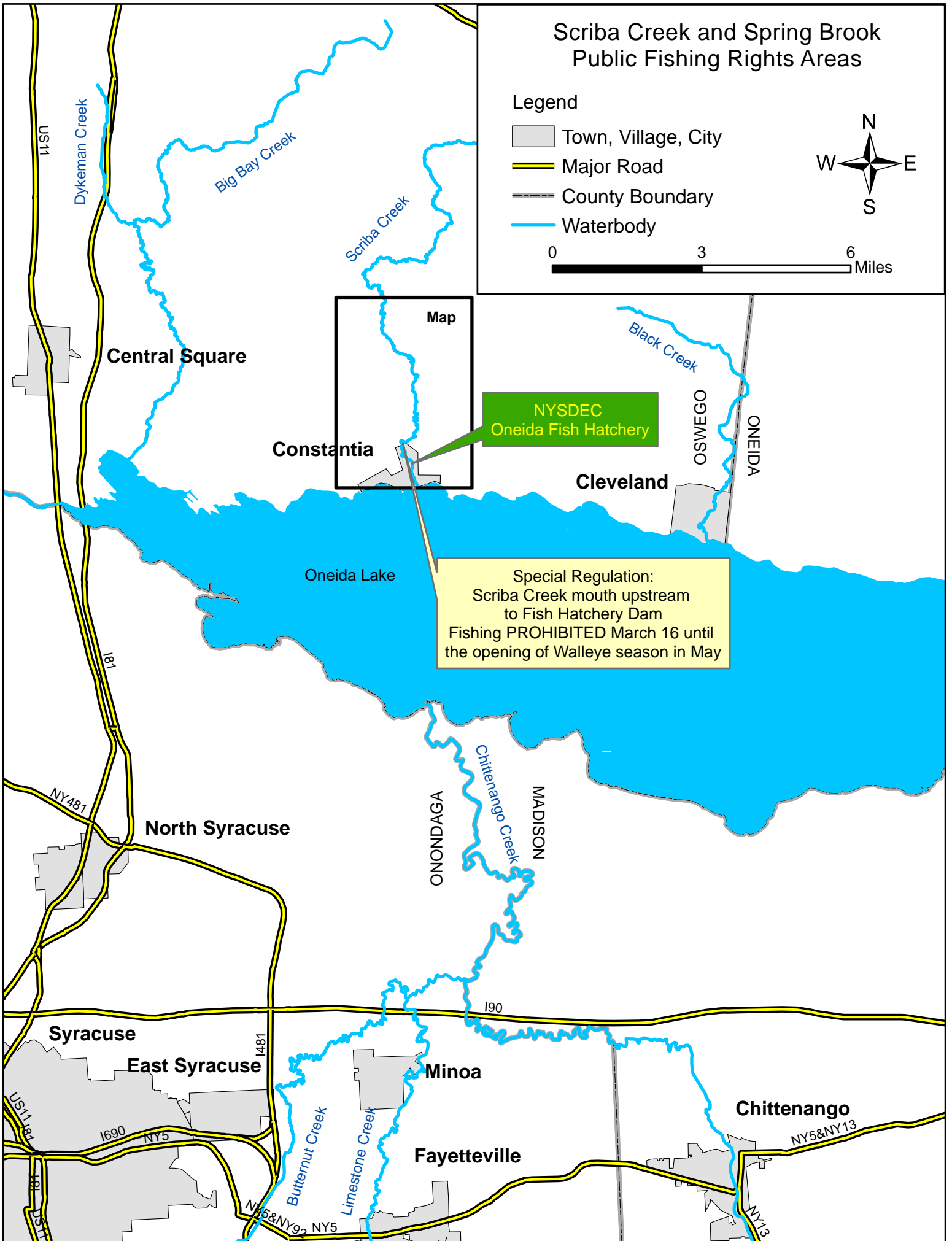
Scriba Creek and Spring Brook Public Fishing Rights Areas

Legend

- Town, Village, City
- Major Road
- County Boundary
- Waterbody



0 3 6 Miles



Central Square

Constantia

Cleveland

North Syracuse

Syracuse

East Syracuse

Minoa

Fayetteville



Chittenango


NYSDEC
Oneida Fish Hatchery

Special Regulation:
Scriba Creek mouth upstream
to Fish Hatchery Dam
Fishing PROHIBITED March 16 until
the opening of Walleye season in May

Scriba Creek and Spring Brook Public Fishing Rights Areas

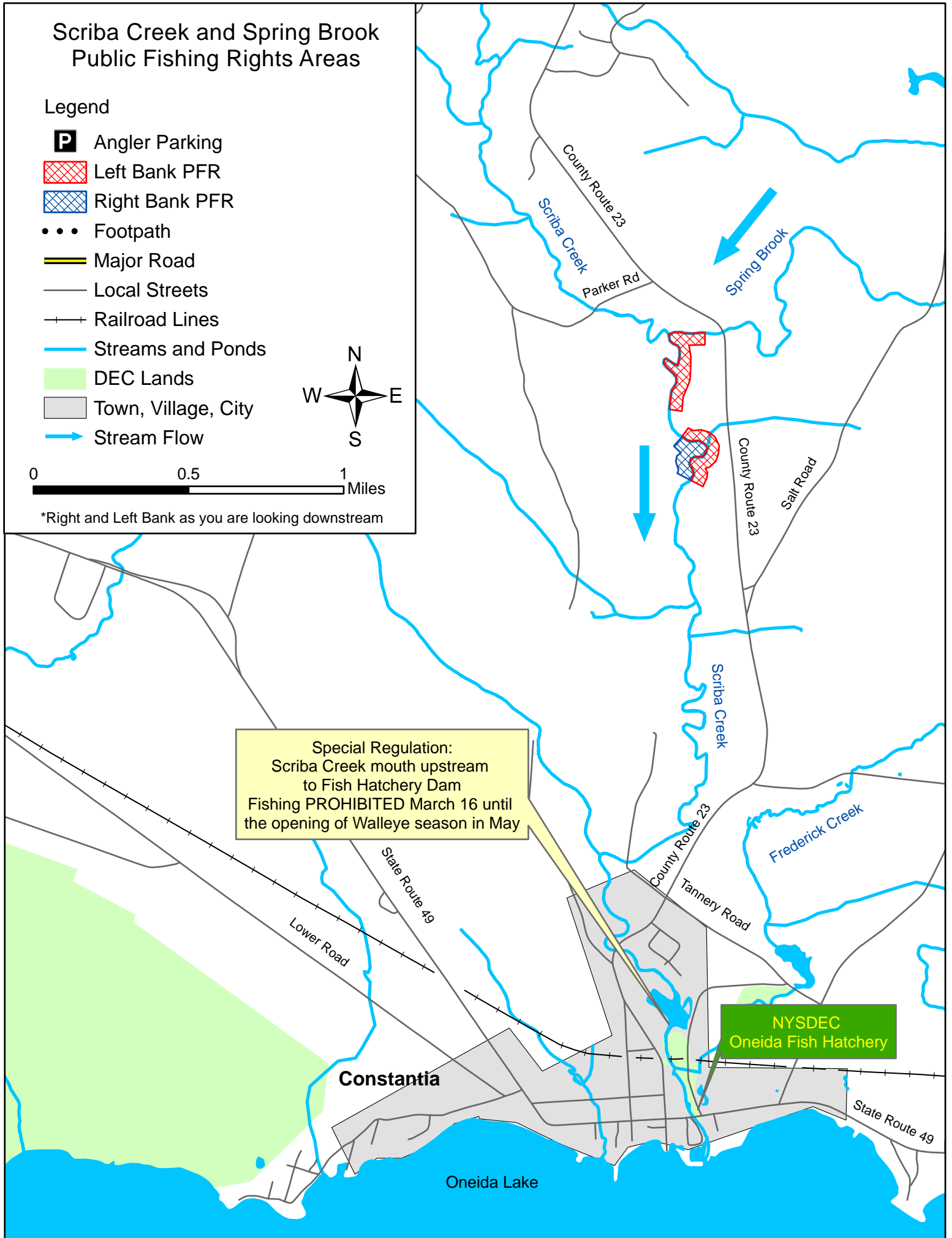
Legend

-  Angler Parking
-  Left Bank PFR
-  Right Bank PFR
-  Footpath
-  Major Road
-  Local Streets
-  Railroad Lines
-  Streams and Ponds
-  DEC Lands
-  Town, Village, City
-  Stream Flow



0 0.5 1 Miles

*Right and Left Bank as you are looking downstream



Special Regulation:
Scriba Creek mouth upstream
to Fish Hatchery Dam
Fishing PROHIBITED March 16 until
the opening of Walleye season in May

NYSDEC
Oneida Fish Hatchery

Constantia

Oneida Lake