



New York State Department of

ENVIRONMENTAL CONSERVATION

www.dec.ny.gov

Public Fishing Rights Maps

Chenango River

Description of Fishery

The Chenango River is located in Madison County near the town of Morrisville. There are 2.3 miles of Public Fishing Rights (PFR's) along this deep slow moving river. Stocked brown trout, smallmouth bass and walleye can be found in the river. The river is stocked annually with around 3,500 one year-old brown trout (8-9") and 425 two year-old brown trout (12-15").

Fishing Regulations

Statewide Angling Regulations apply **EXCEPT** as noted below:

Trout - Any Size, Limit 5 with no more than 2 longer than 12" plus 5 Brook Trout under 8", April 1 - Oct 15

Fish Species Present

Brown Trout



Smallmouth Bass



Walleye



Location



Madison County

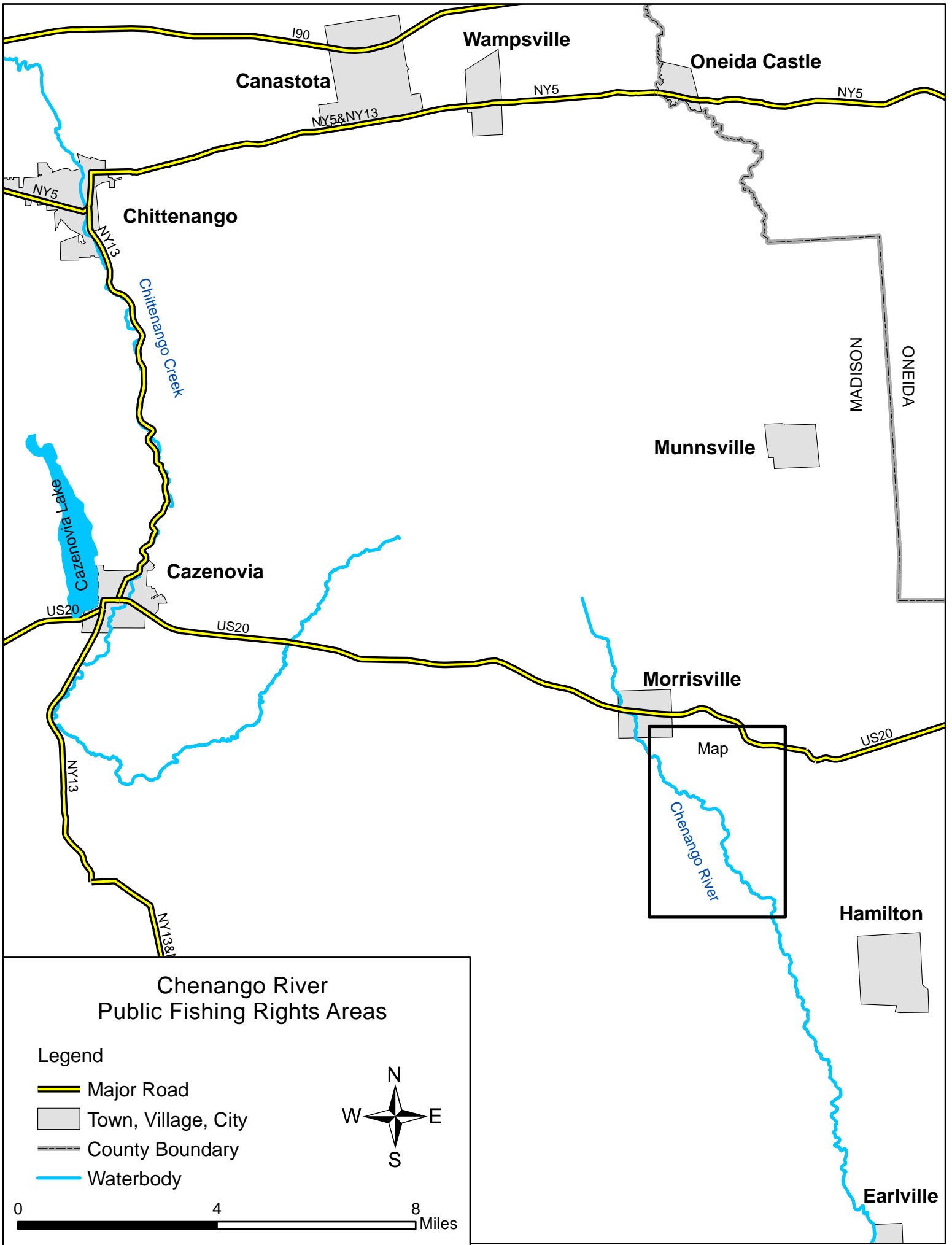
About Public Fishing Rights

Public Fishing Rights (PFR's) are permanent easements purchased by the NYSDEC from willing landowners, giving anglers the right to fish and walk along the bank (usually a 33' strip on one or both banks of the stream). This right is for the purpose of fishing only and no other purpose. Treat the land with respect to insure the continuation of this right and privilege. Fishing privileges may be available on some other private lands with permission of the land owner. Courtesy toward the land-owner and respect for their property will insure their continued use.

These generalized location maps are intended to aid anglers in finding PFR segments and are not survey quality. Width of displayed PFR may be wider than reality to make it more visible on the maps. Please look for this PFR sign to ensure that you are in the right location and have legal access to the stream bank.







For more information on this creek or if you believe PFR marked areas on these maps are incorrect or missing PFR signs, please call the Region 7 Fisheries office: (607) 753-3095 ext. 213.



Chenango River Public Fishing Rights Areas

Legend

-  Major Road
-  Town, Village, City
-  County Boundary
-  Waterbody

