

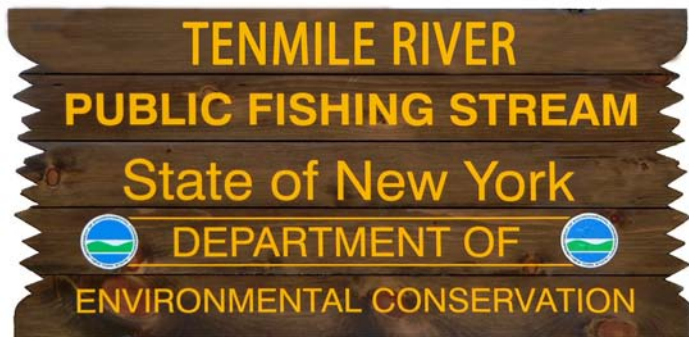
New York State Department of

ENVIRONMENTAL CONSERVATION

www.dec.ny.gov

Public Fishing Rights Maps

Wassaic Creek / Tenmile River



Description of Fishery

The Wassaic Creek and the Tenmile River are both quality coldwater streams containing wild brown trout. The Tenmile River is stocked annually with over 9,000 brown trout.

Fish Species Present

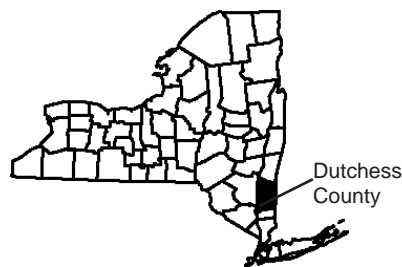
Brown Trout



Brook Trout



Location



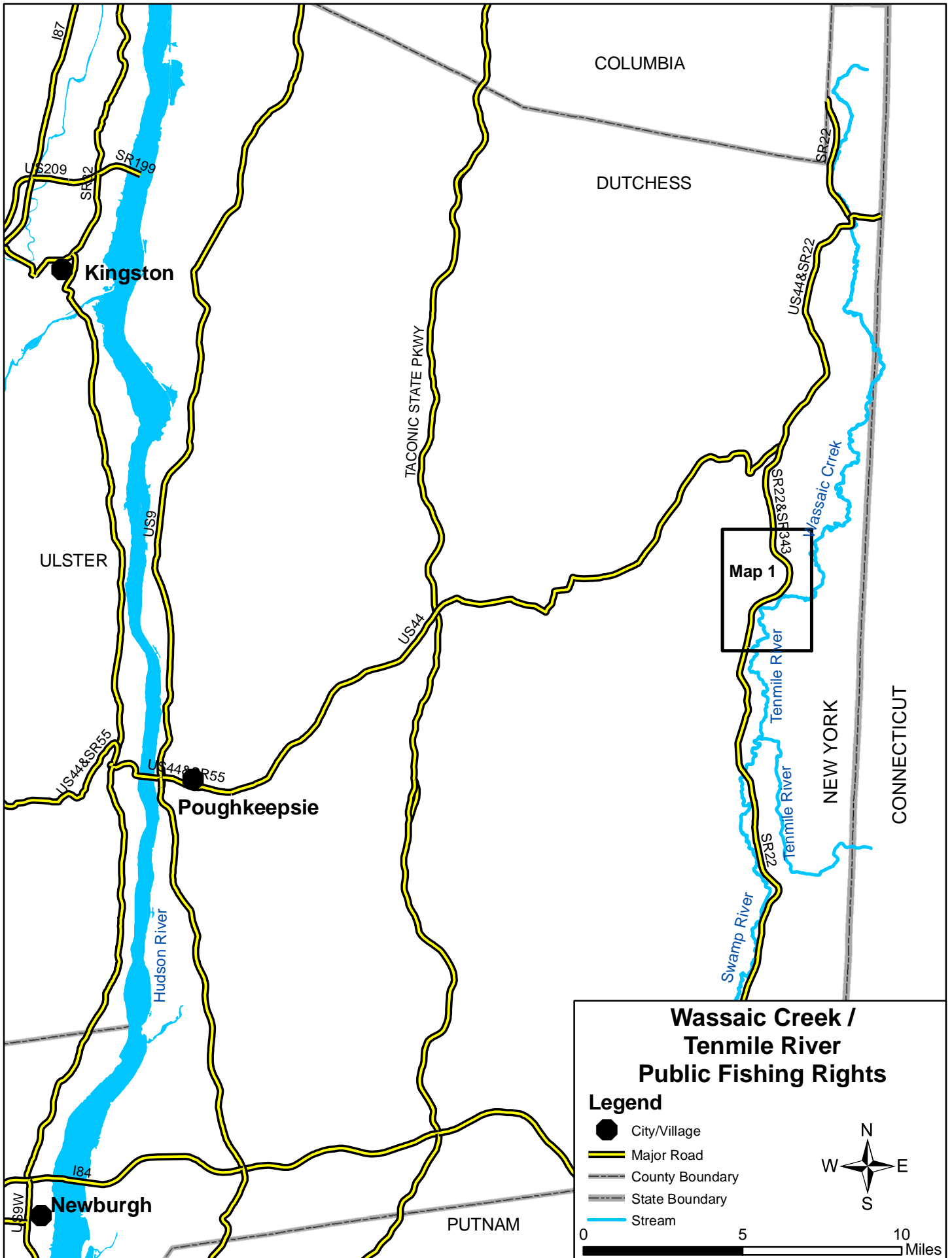
About Public Fishing Rights

Public Fishing Rights (PFR's) are permanent easements purchased by the NYSDEC from willing landowners, giving anglers the right to fish and walk along the bank (usually a 33' strip on one or both banks of the stream). This right is for the purpose of fishing only and no other purpose. Treat the land with respect to insure the continuation of this right and privilege. Fishing privileges may be available on some other private lands with permission of the land owner. Courtesy toward the land-owner and respect for their property will insure their continued use.

These generalized location maps are intended to aid anglers in finding PFR segments and are not survey quality. Width of displayed PFR may be wider than reality to make it more visible on the maps. Please look for this PFR sign to ensure that you are in the right location and have legal access to the stream bank.



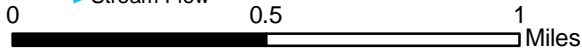
For more information on this creek or if you believe PFR marked areas on these maps are incorrect or missing PFR signs, please call the Region 3 Fisheries office: (845) 256-3161.



Wassaic Creek / Tenmile River Map 1

Legend

- Village/Hamlet
- P Angler Parking
- Footpath
- Left Bank PFR
- Right Bank PFR
- Major Road
- Railroad Lines
- Local Streets/Roads
- Waterbody
- DEC Lands
- Stream Flow



*Right and left bank as you are looking downstream

