

New York State Department of

ENVIRONMENTAL CONSERVATION

www.dec.ny.gov

Public Fishing Rights Maps

Ten Mile Creek

Fish Species Present

Brown Trout



Rainbow Trout



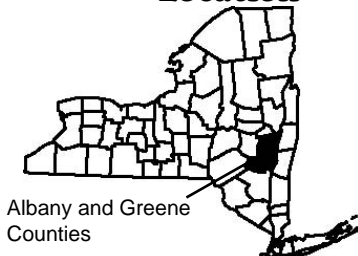
Description of Fishery

Ten Mile Creek flows for 10 miles before entering Catskill Creek about one mile east of the village of Oak Hill in Greene County. The lower 2 miles of the stream are in Greene County. Wild trout exist throughout the stream system, and it is not stocked. Brown and rainbow trout are both found in the lower 5 miles, but brown trout predominate in the upper 5 miles. Trout are more abundant as one heads upstream. Floods in 1996 and 1999 produced significant damage to the banks and habitat, particularly in the Greene County section of the stream. Habitat restoration work is proceeding in the lower stream sections, and trout populations should show improvement as a result.

Note:

Statewide fishing regulations apply throughout the Ten Mile Creek watershed.

Location



Albany and Greene Counties

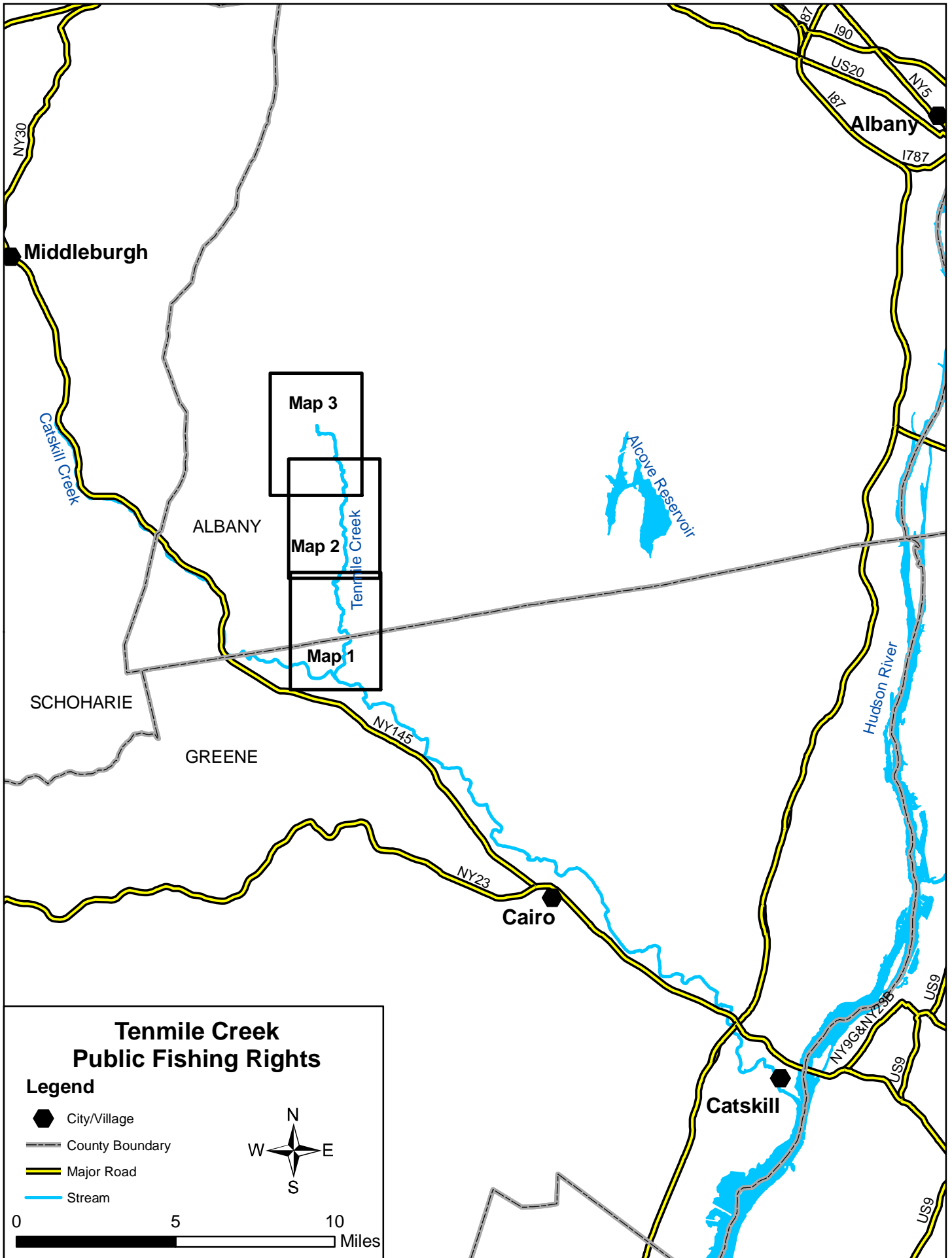
About Public Fishing Rights

Public Fishing Rights (PFR's) are permanent easements purchased by the NYSDEC from willing landowners, giving anglers the right to fish and walk along the bank (usually a 33' strip on one or both banks of the stream). This right is for the purpose of fishing only and no other purpose. Treat the land with respect to insure the continuation of this right and privilege. Fishing privileges may be available on some other private lands with permission of the land owner. Courtesy toward the land-owner and respect for their property will insure their continued use.

These generalized location maps are intended to aid anglers in finding PFR segments and are not survey quality. Width of displayed PFR may be wider than reality to make it more visible on the maps. Please look for this PFR sign to ensure that you are in the right location and have legal access to the stream bank.














For more information on this creek or if you believe PFR marked areas on these maps are incorrect or missing PFR signs, please call the Region 4 Fisheries office: (607) 652-7366.

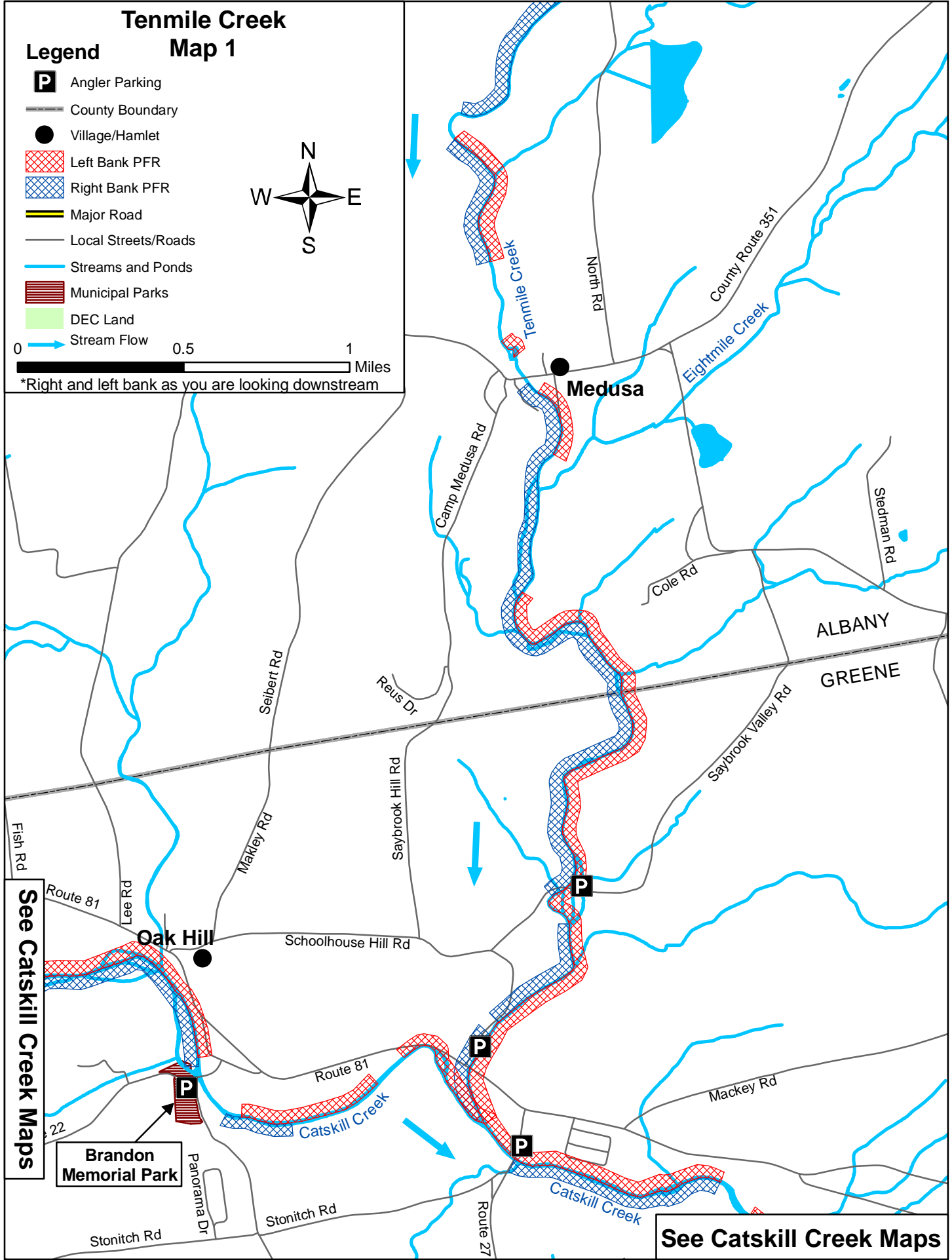


Tenmile Creek Map 1

Legend

-  Angler Parking
 -  County Boundary
 -  Village/Hamlet
 -  Left Bank PFR
 -  Right Bank PFR
 -  Major Road
 -  Local Streets/Roads
 -  Streams and Ponds
 -  Municipal Parks
 -  DEC Land
 -  Stream Flow
- 0 0.5 1 Miles

*Right and left bank as you are looking downstream














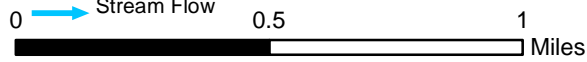
See Catskill Creek Maps

See Catskill Creek Maps

Tenmile Creek Map 2

Legend

-  Angler Parking
-  County Boundary
-  Village/Hamlet
-  Left Bank PFR
-  Right Bank PFR
-  Major Road
-  Local Streets/Roads
-  Streams and Ponds
-  Municipal Parks
-  DEC Land
-  Stream Flow



*Right and left bank as you are looking downstream

