

New York State Department of

# ENVIRONMENTAL CONSERVATION

www.dec.ny.gov

## Public Fishing Rights Maps

# Swamp River



### Description of Fishery

The Swamp River is stocked annually with over 500 brown trout to augment a modest wild brown trout population. In addition there are also small numbers of wild brook trout present.

### Note:

Special regulations apply. See Fishing Regulations Guide.

### Fish Species Present

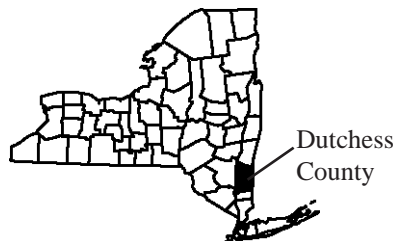
Brown Trout



Brook Trout



### Location



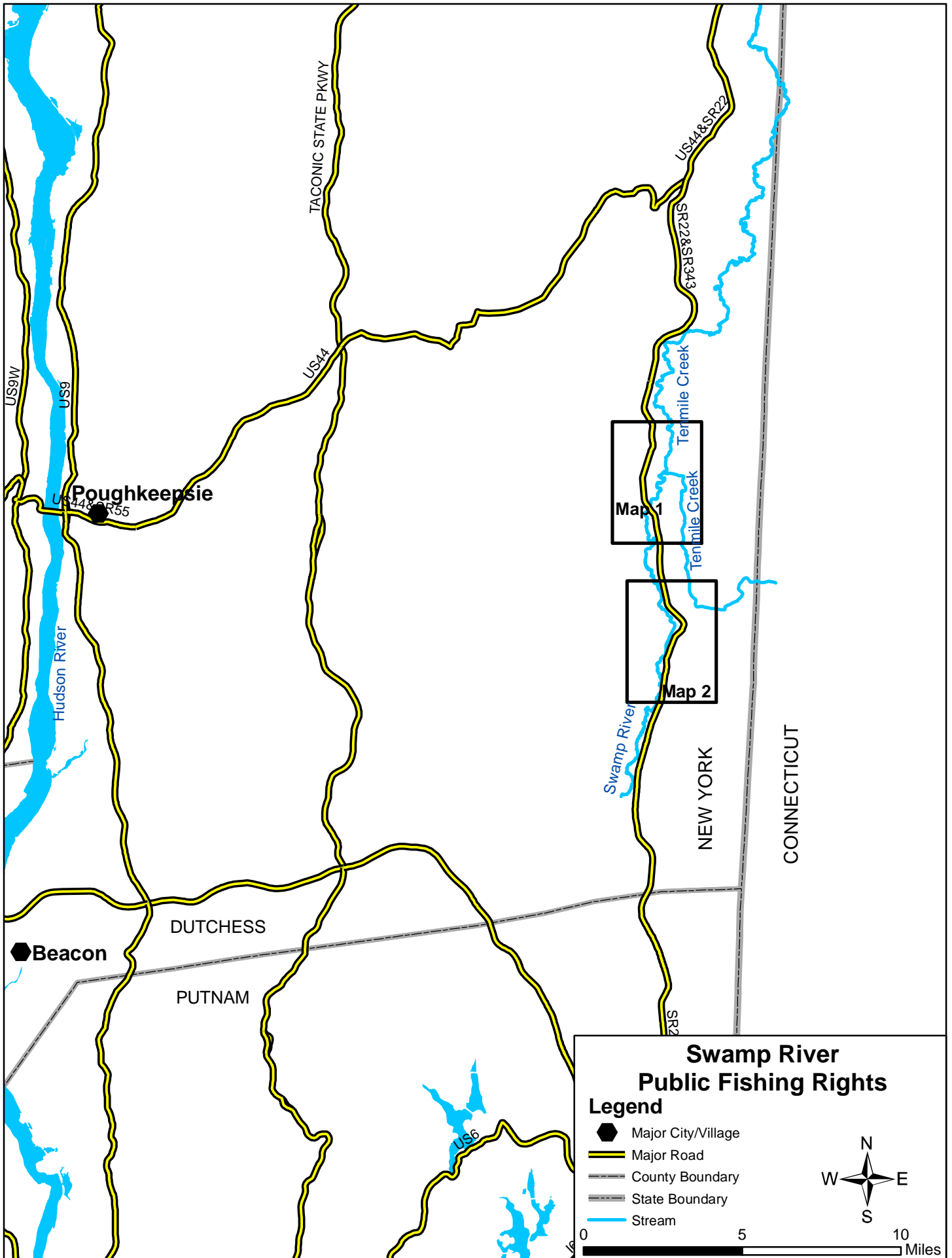
### About Public Fishing Rights

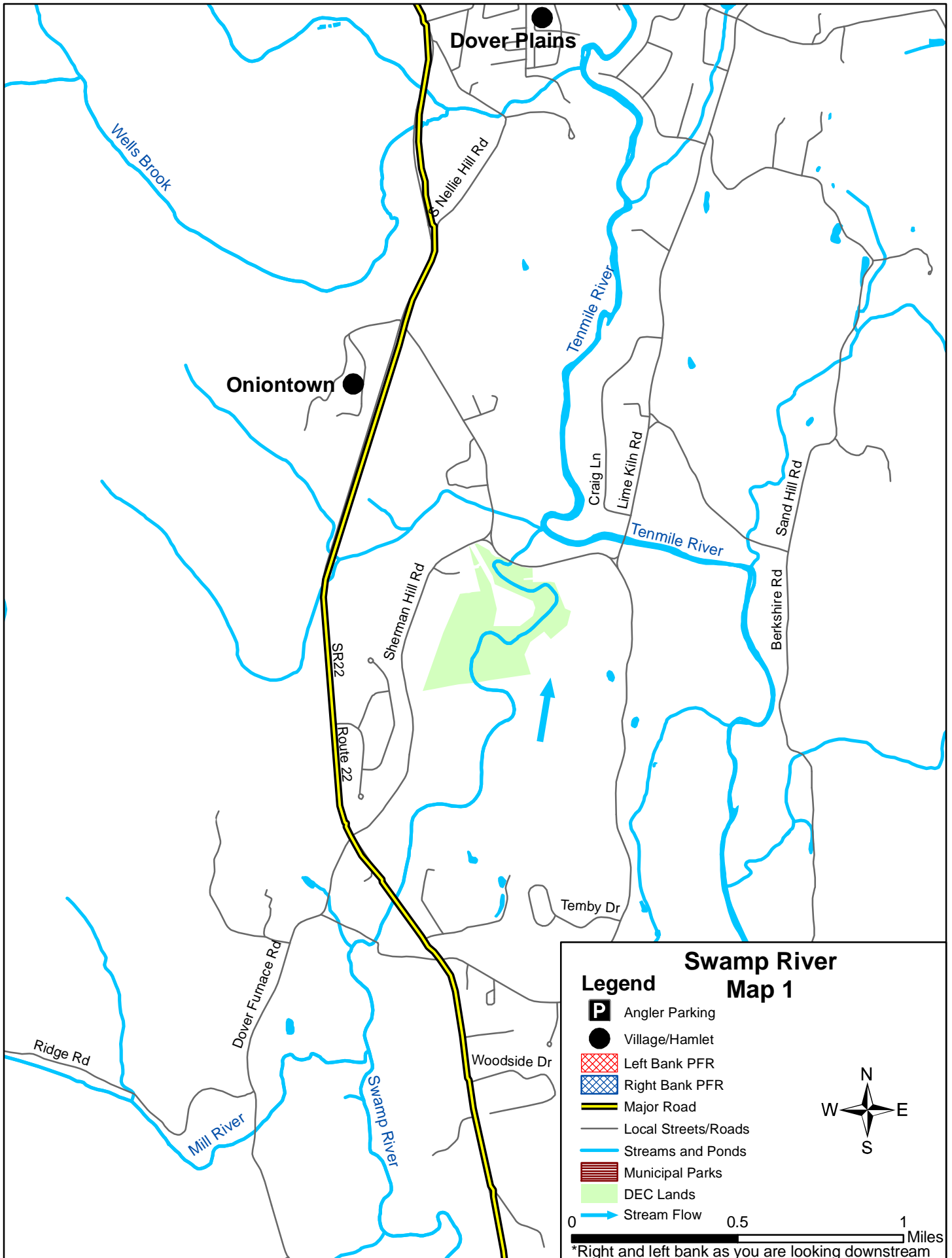
Public Fishing Rights (PFR's) are permanent easements purchased by the NYSDEC from willing landowners, giving anglers the right to fish and walk along the bank (usually a 33' strip on one or both banks of the stream). This right is for the purpose of fishing only and no other purpose. Treat the land with respect to insure the continuation of this right and privilege. Fishing privileges may be available on some other private lands with permission of the land owner. Courtesy toward the land-owner and respect for their property will insure their continued use.

These generalized location maps are intended to aid anglers in finding PFR segments and are not survey quality. Width of displayed PFR may be wider than reality to make it more visible on the maps. Please look for this PFR sign to ensure that you are in the right location and have legal access to the stream bank.



For more information on this creek or if you believe PFR marked areas on these maps are incorrect or missing PFR signs, please call the Region 3 Fisheries office: (845) 256-3161.





Dover Plains

Ontiontown

Wells Brook

Nelle Hill Rd

Tenmile River

Craig Ln

Lime Kiln Rd

Tenmile River

Sand Hill Rd

Berkshire Rd

Sherman Hill Rd

SR22

Route 22

Temby Dr

Dover Furnace Rd

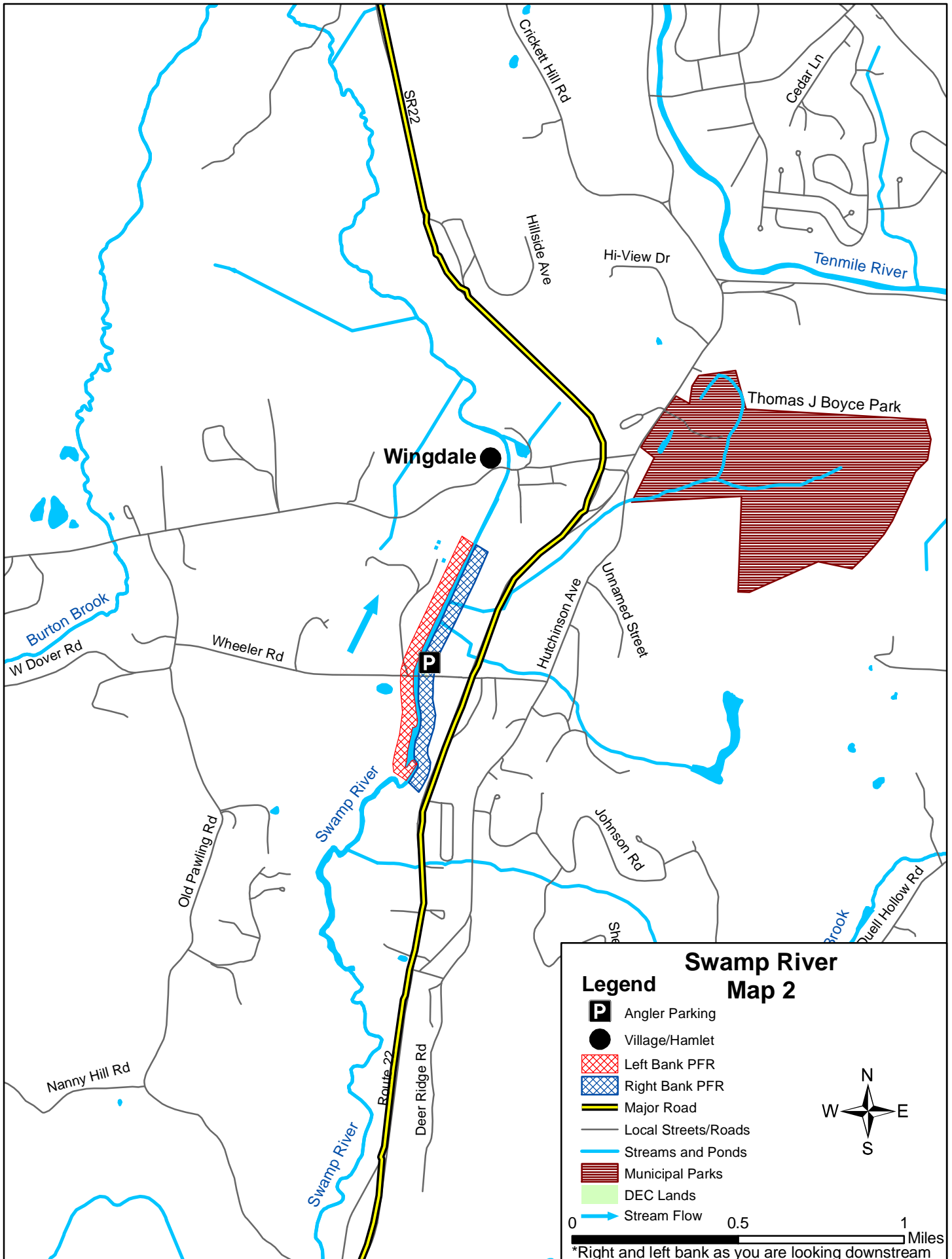
Ridge Rd

Mill River

Swampd River

Woodside Dr





Wingdale ●

Thomas J Boyce Park

P

**Swamp River  
Map 2**

**Legend**

- P** Angler Parking
- Village/Hamlet
- Left Bank PFR
- Right Bank PFR
- Major Road
- Local Streets/Roads
- Streams and Ponds
- Municipal Parks
- DEC Lands
- Stream Flow



0 0.5 1 Miles

\*Right and left bank as you are looking downstream