

New York State Department of

ENVIRONMENTAL CONSERVATION

www.dec.ny.gov

Public Fishing Rights Maps

Stone Hill River



Description of Fishery

The Stone Hill River is stocked annually with over 700 brown trout. It also contains a substantial population of wild brown trout.

Note:

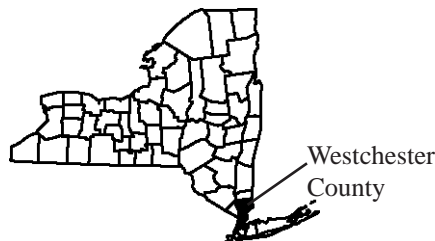
Special regulations apply. See Fishing Regulations Guide.

Fish Species Present

Brown Trout



Location



About Public Fishing Rights

Public Fishing Rights (PFR's) are permanent easements purchased by the NYSDEC from willing landowners, giving anglers the right to fish and walk along the bank (usually a 33' strip on one or both banks of the stream). This right is for the purpose of fishing only and no other purpose. Treat the land with respect to insure the continuation of this right and privilege. Fishing privileges may be available on some other private lands with permission of the land owner. Courtesy toward the land-owner and respect for their property will insure their continued use.

These generalized location maps are intended to aid anglers in finding PFR segments and are not survey quality. Width of displayed PFR may be wider than reality to make it more visible on the maps. Please look for this PFR sign to ensure that you are in the right location and have legal access to the stream bank.



For more information on this creek or if you believe PFR marked areas on these maps are incorrect or missing PFR signs, please call the Region 3 Fisheries office: (845) 256-3161.

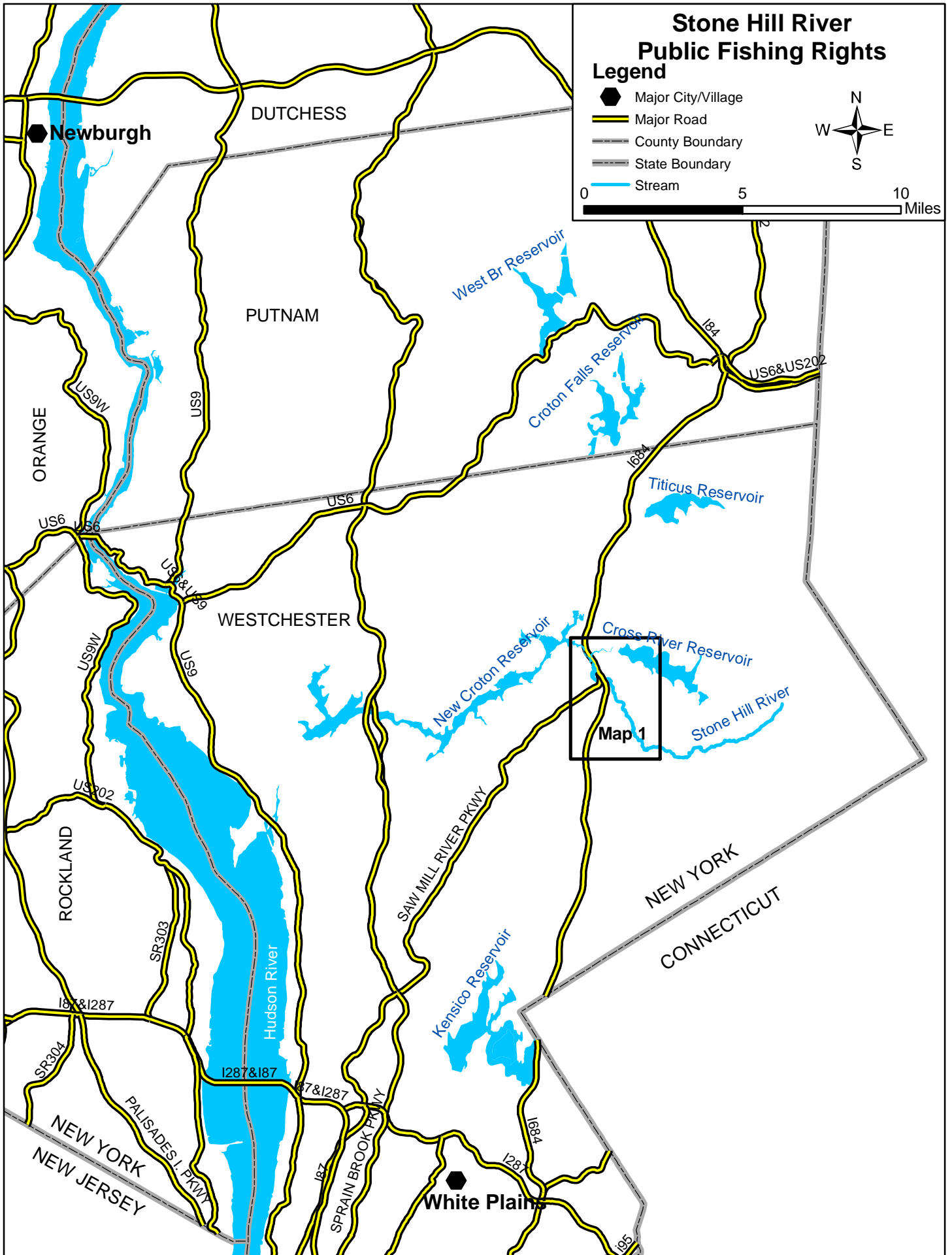
Stone Hill River Public Fishing Rights

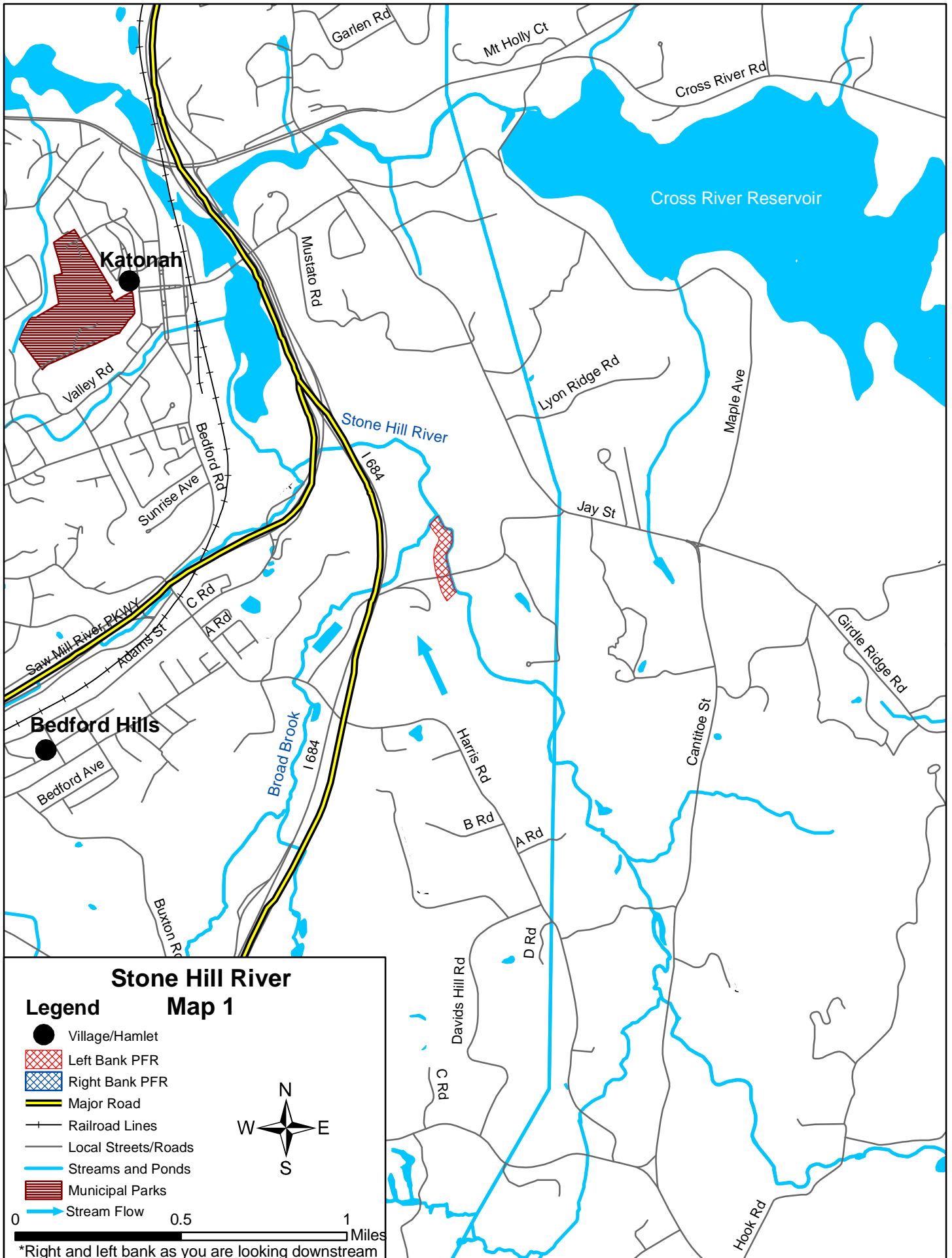
Legend

- Major City/Village
- Major Road
- County Boundary
- State Boundary
- Stream



0 5 10 Miles





Stone Hill River Map 1

Legend

-  Village/Hamlet
-  Left Bank PFR
-  Right Bank PFR
-  Major Road
-  Railroad Lines
-  Local Streets/Roads
-  Streams and Ponds
-  Municipal Parks
-  Stream Flow



0 0.5 1 Miles

*Right and left bank as you are looking downstream