

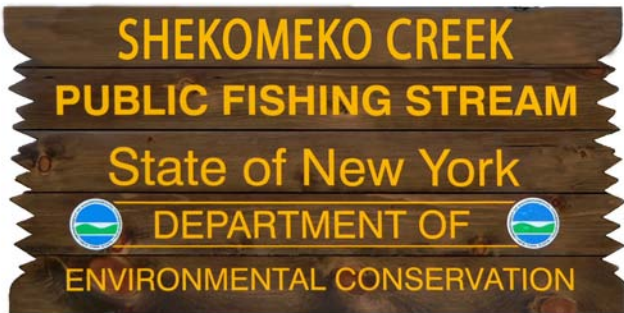
New York State Department of

ENVIRONMENTAL CONSERVATION

www.dec.ny.gov

Public Fishing Rights Maps

Shekomeko Creek



Description of Fishery

The Shekomeko Creek is not stocked by the DEC; however, it does have a wild brown trout population that can provide a challenge to anglers. A few wild brook trout might be found in the headwaters.

Note:

Special regulations apply. See Fishing Regulations Guide.

Fish Species Present

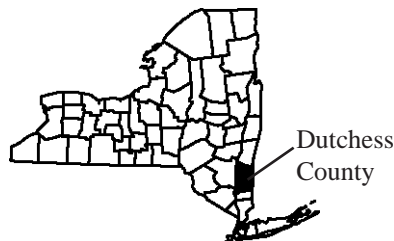
Brown Trout



Brook Trout



Location



About Public Fishing Rights

Public Fishing Rights (PFR's) are permanent easements purchased by the NYSDEC from willing landowners, giving anglers the right to fish and walk along the bank (usually a 33' strip on one or both banks of the stream). This right is for the purpose of fishing only and no other purpose. Treat the land with respect to insure the continuation of this right and privilege. Fishing privileges may be available on some other private lands with permission of the land owner. Courtesy toward the land-owner and respect for their property will insure their continued use.

These generalized location maps are intended to aid anglers in finding PFR segments and are not survey quality. Width of displayed PFR may be wider than reality to make it more visible on the maps. Please look for this PFR sign to ensure that you are in the right location and have legal access to the stream bank.




For more information on this creek or if you believe PFR marked areas on these maps are incorrect or missing PFR signs, please call the Region 3 Fisheries office: (845) 256-3161.

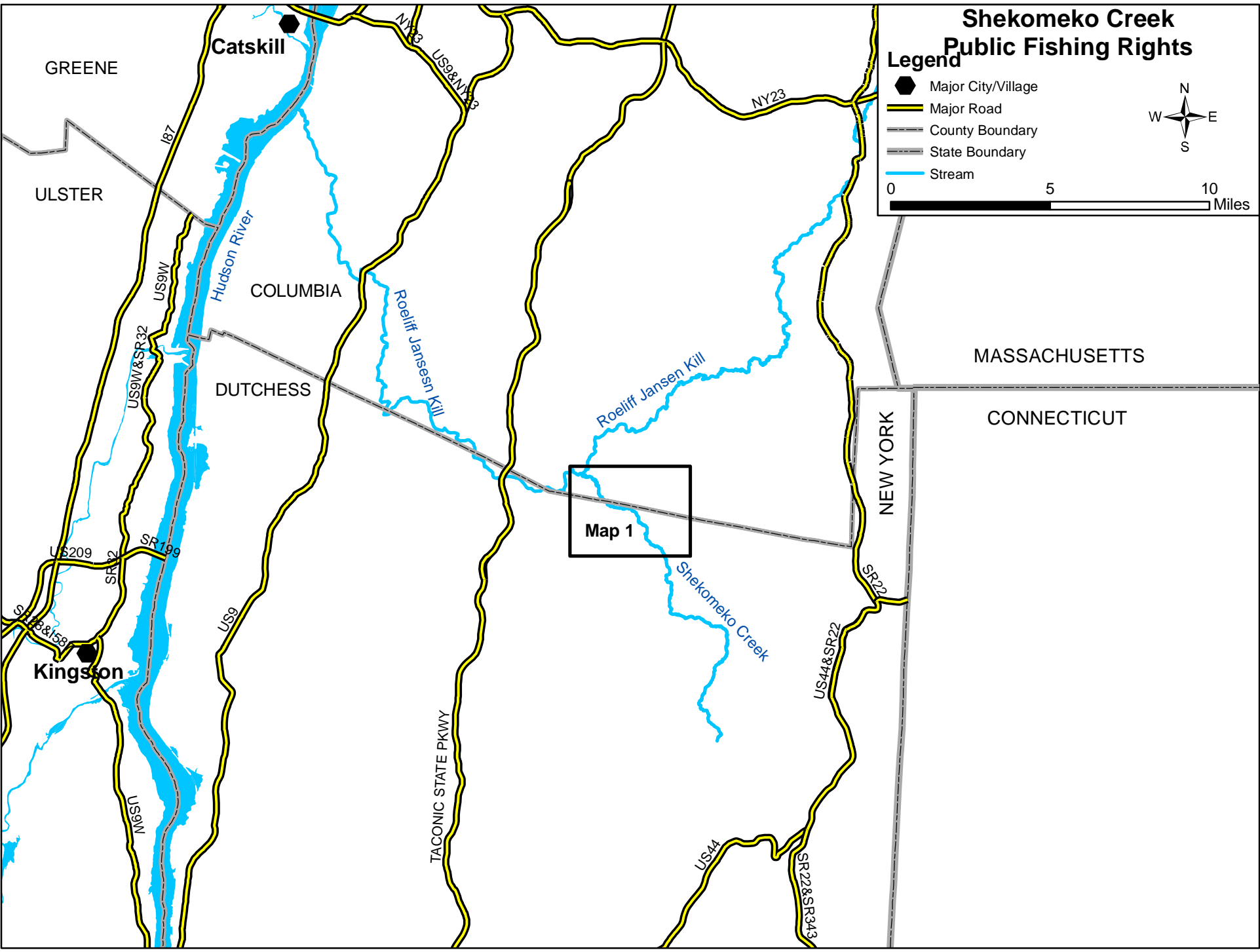
Shekomeko Creek Public Fishing Rights

Legend

- Major City/Village
- Major Road
- County Boundary
- State Boundary
- Stream



0 5 10 Miles



Shekomeko Creek Map 1

Legend

-  Angler Parking
-  Village/Hamlet
-  Left Bank PFR
-  Right Bank PFR
-  Railroad Lines
-  Local Streets/Roads
-  Streams and Ponds
-  County Boundary
-  Stream Flow

