

New York State Department of

ENVIRONMENTAL CONSERVATION

www.dec.ny.gov

Public Fishing Rights Maps

Schenevus Creek

Fish Species Present

Brown Trout



Brook Trout



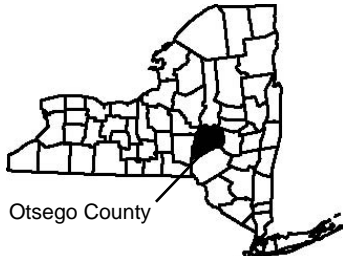
Description of Fishery

Schenevus Creek flows through 28 miles of agricultural lands before entering the Susquehanna River. The lower six miles supports a marginal warmwater fishery for smallmouth bass and rock bass. The next nine miles through the village of Schenevus is stocked with approximately 4,000 yearling and 500 two year old brown trout annually to supplement the sparse wild brown trout population. The four mile reach above Schenevus is inaccessible to wading anglers. Brook trout are abundant throughout the remainder of the stream upstream of Worcester and in its many tributaries.

Note:

Statewide fishing regulations apply throughout the Schenevus Creek watershed.

Location



About Public Fishing Rights

Public Fishing Rights (PFR's) are permanent easements purchased by the NYSDEC from willing landowners, giving anglers the right to fish and walk along the bank (usually a 33' strip on one or both banks of the stream). This right is for the purpose of fishing only and no other purpose. Treat the land with respect to insure the continuation of this right and privilege. Fishing privileges may be available on some other private lands with permission of the land owner. Courtesy toward the land-owner and respect for their property will insure their continued use.

These generalized location maps are intended to aid anglers in finding PFR segments and are not survey quality. Width of displayed PFR may be wider than reality to make it more visible on the maps. Please look for this PFR sign to ensure that you are in the right location and have legal access to the stream bank.



For more information on this creek or if you believe PFR marked areas on these maps are incorrect or missing PFR signs, please call the Region 4 Fisheries office: (607) 652-7366.

Schenevus Creek Public Fishing Rights

Legend

City/Village

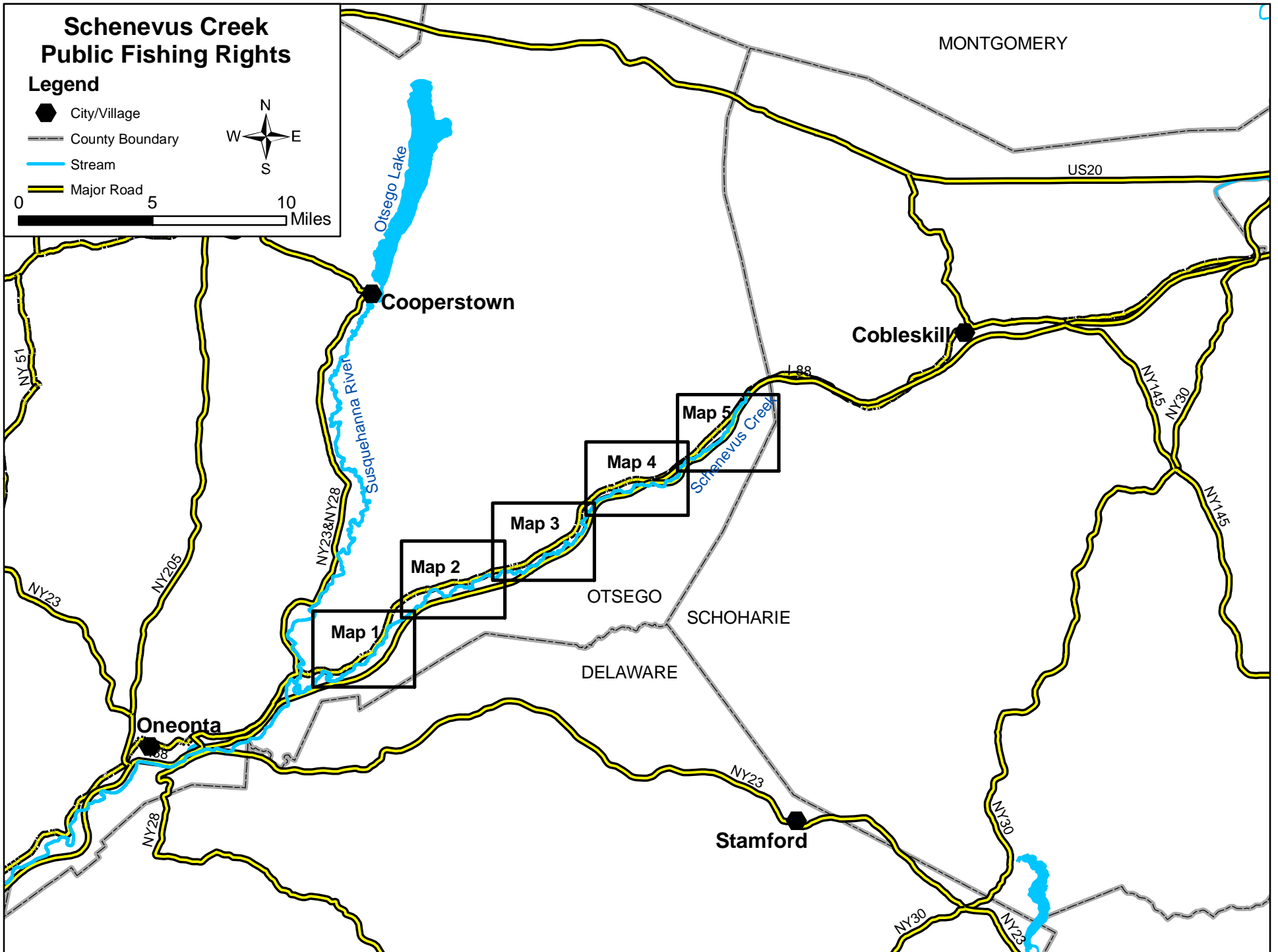
County Boundary

Stream

Major Road



0 5 10 Miles

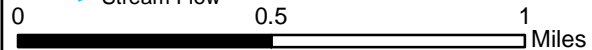


Schenevus Creek

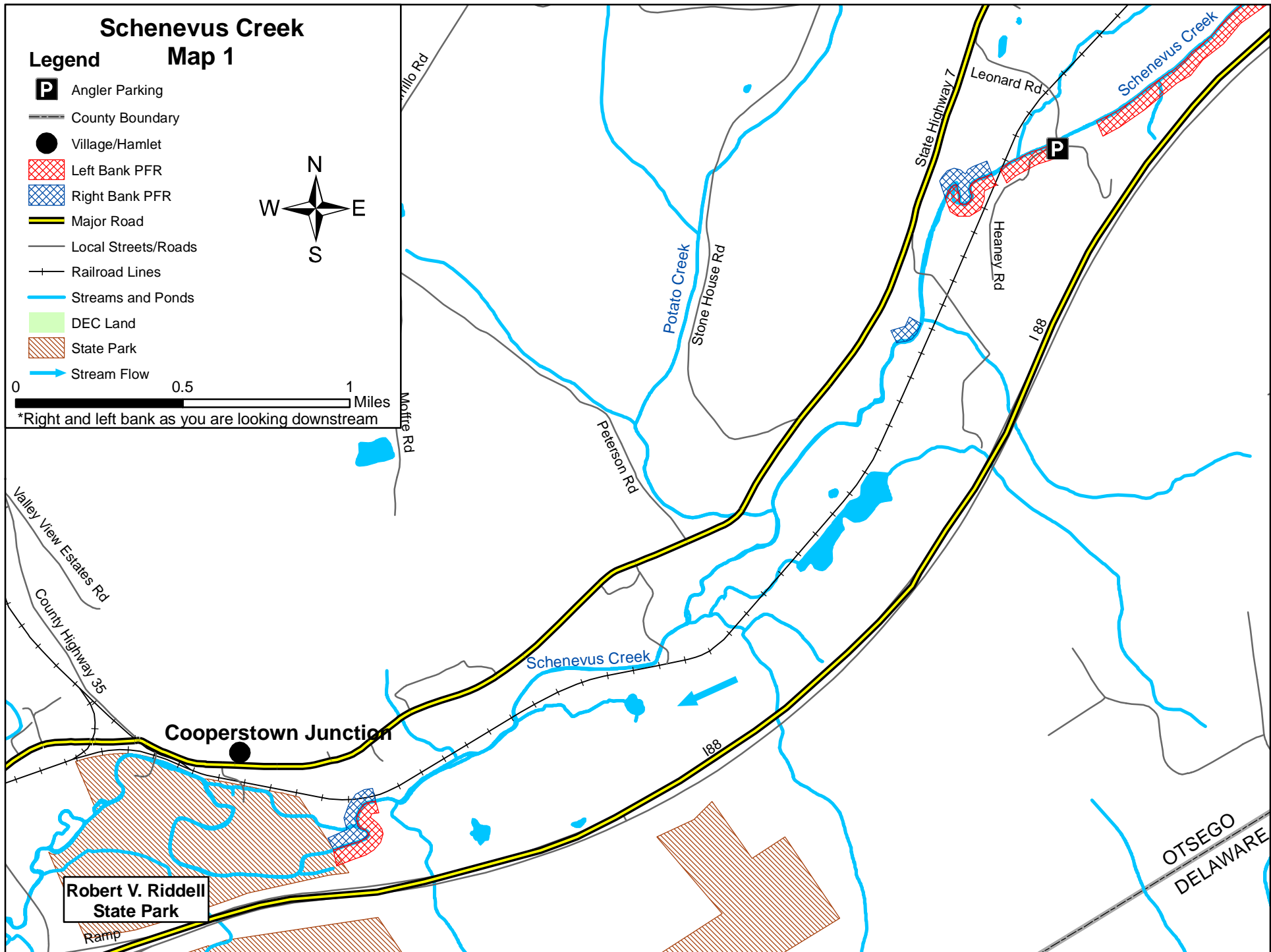
Map 1

Legend

-  Angler Parking
-  County Boundary
-  Village/Hamlet
-  Left Bank PFR
-  Right Bank PFR
-  Major Road
-  Local Streets/Roads
-  Railroad Lines
-  Streams and Ponds
-  DEC Land
-  State Park
-  Stream Flow



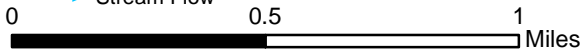
*Right and left bank as you are looking downstream



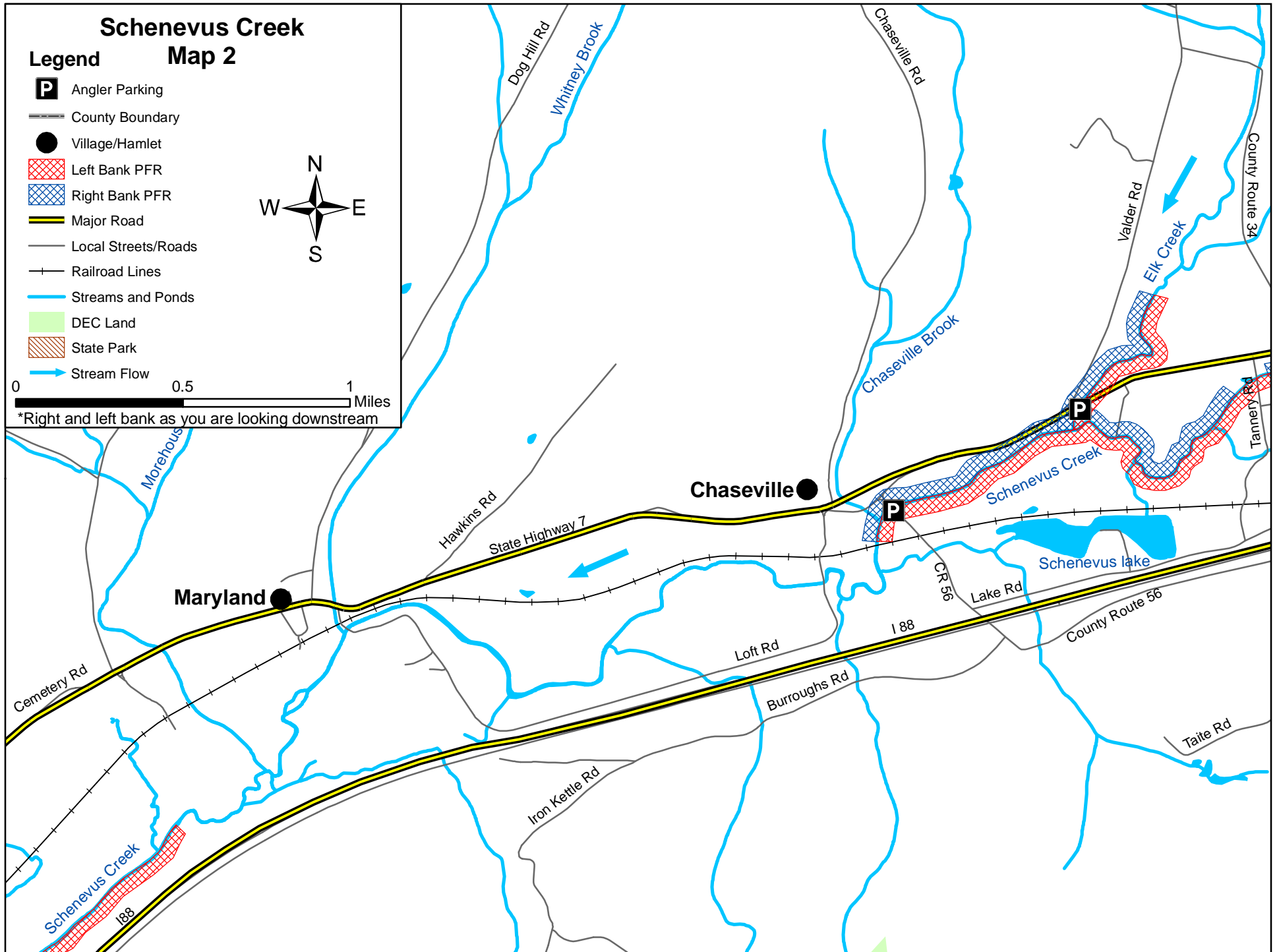
Schenevus Creek Map 2

Legend

-  Angler Parking
-  County Boundary
-  Village/Hamlet
-  Left Bank PFR
-  Right Bank PFR
-  Major Road
-  Local Streets/Roads
-  Railroad Lines
-  Streams and Ponds
-  DEC Land
-  State Park
-  Stream Flow



*Right and left bank as you are looking downstream

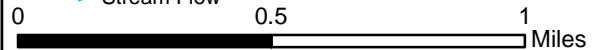


Schenevus Creek

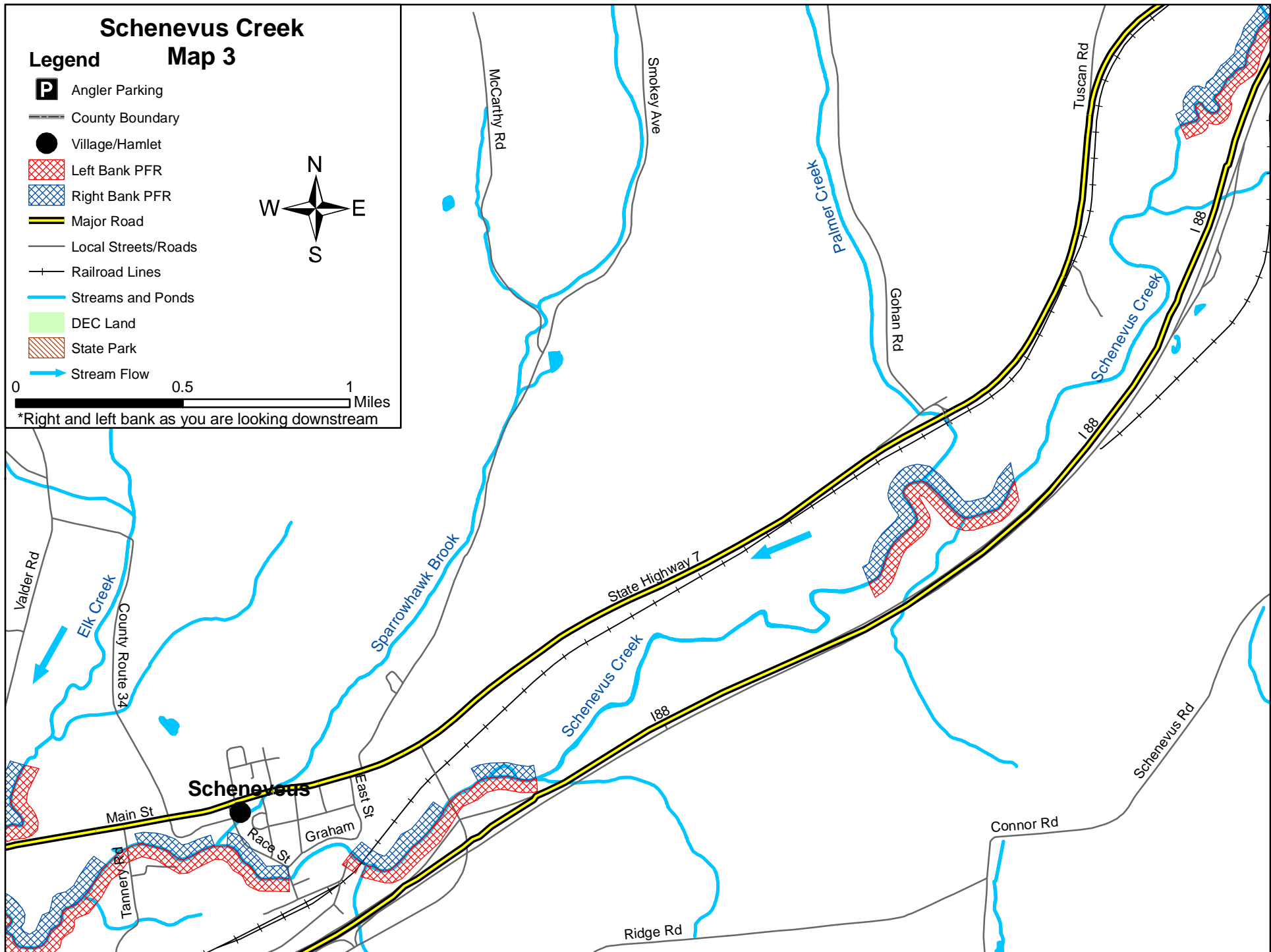
Map 3

Legend

-  Angler Parking
-  County Boundary
-  Village/Hamlet
-  Left Bank PFR
-  Right Bank PFR
-  Major Road
-  Local Streets/Roads
-  Railroad Lines
-  Streams and Ponds
-  DEC Land
-  State Park
-  Stream Flow



*Right and left bank as you are looking downstream




Schenevus Creek

Map 4

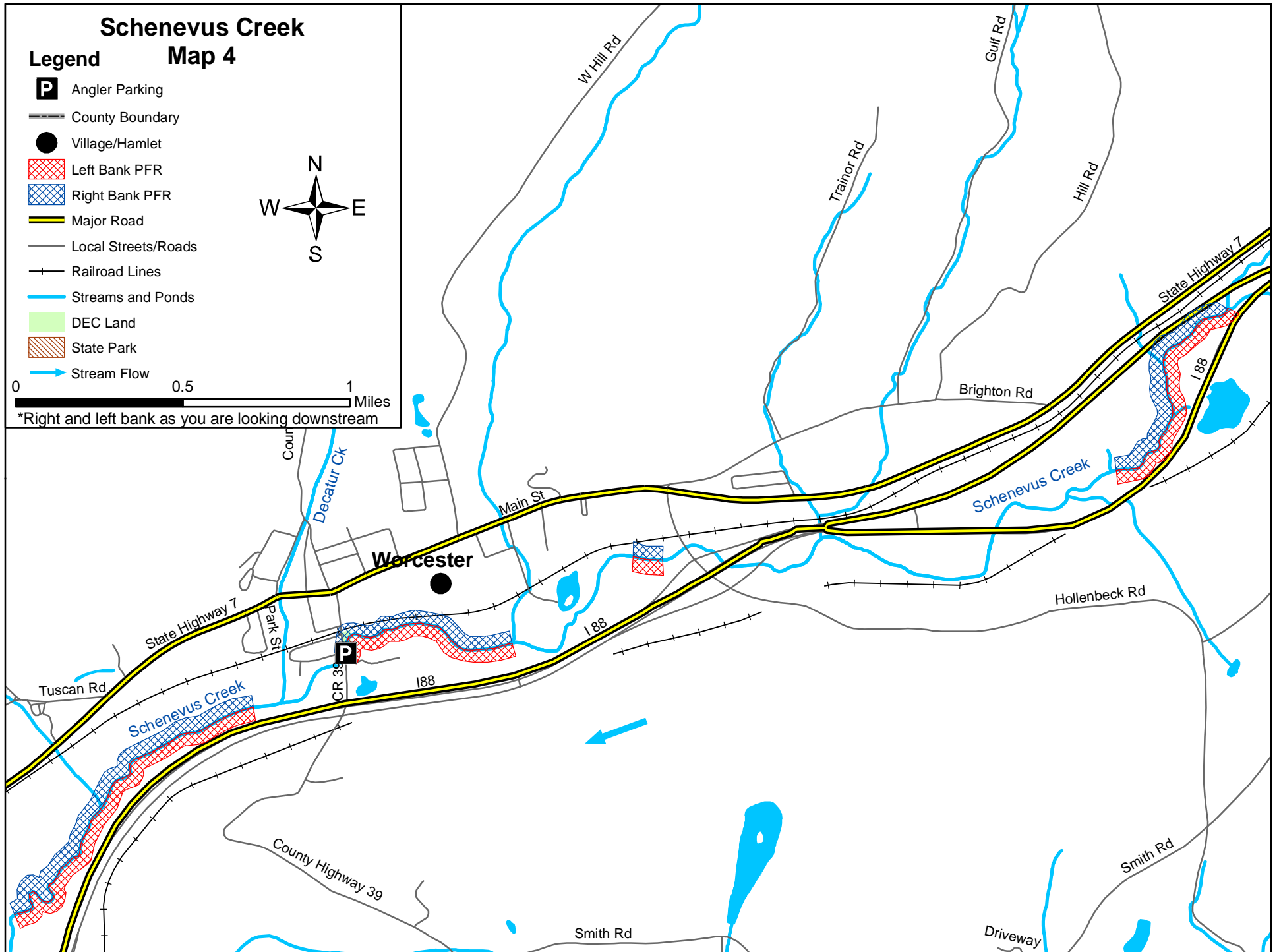
Legend

-  Angler Parking
-  County Boundary
-  Village/Hamlet
-  Left Bank PFR
-  Right Bank PFR
-  Major Road
-  Local Streets/Roads
-  Railroad Lines
-  Streams and Ponds
-  DEC Land
-  State Park
-  Stream Flow















0 0.5 1 Miles

*Right and left bank as you are looking downstream



Schenevus Creek Map 5

Legend

-  Angler Parking
 -  County Boundary
 -  Village/Hamlet
 -  Left Bank PFR
 -  Right Bank PFR
 -  Major Road
 -  Local Streets/Roads
 -  Railroad Lines
 -  Streams and Ponds
 -  DEC Land
 -  State Park
 -  Stream Flow
- 0 0.5 1 Miles
- *Right and left bank as you are looking downstream

