

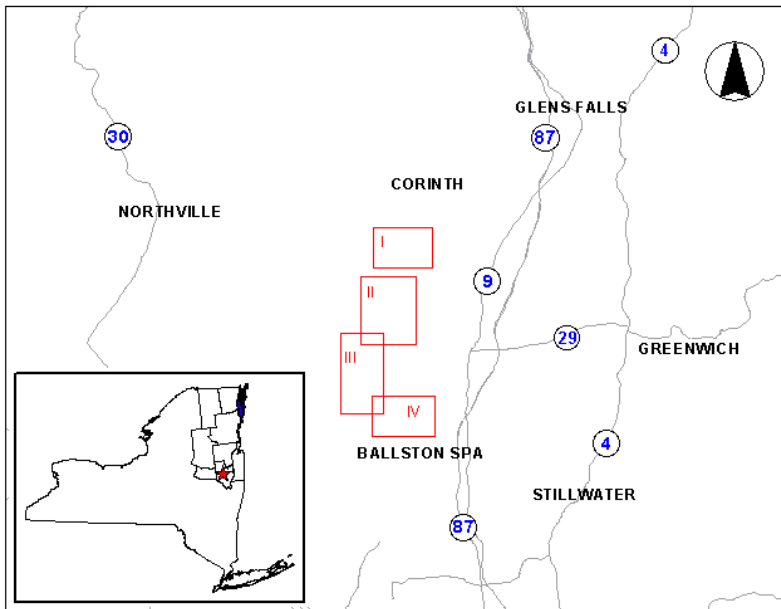
New York State Department of

ENVIRONMENTAL CONSERVATION

www.dec.ny.gov

Public Fishing Rights Maps

Kayaderoseras Creek



- Section I - South Corinth
- Section II - Porter Corners
- Section III - Rock City Falls
- Section IV - Milton Center-Ballston Spa

Fish Species Present

Brown Trout



Note: Brown trout are stocked.

About Public Fishing Rights

Public Fishing Rights (PFR's) are permanent easements purchased by the NYSDEC from willing landowners, giving anglers the right to fish and walk along the bank (usually a 33' strip on one or both banks of the stream). This right is for the purpose of fishing only and no other purpose. Treat the land with respect to insure the continuation of this right and privilege. Fishing privileges may be available on some other private lands with permission of the land owner. Courtesy toward the land-owner and respect for their property will insure their continued use.

These generalized location maps are intended to aid anglers in finding PFR segments and are not survey quality. Width of displayed PFR may be wider than reality to make it more visible on the maps. Please look for this PFR sign to ensure that you are in the right location and have legal access to the stream bank.



For more information on this creek or if you believe PFR marked areas on these maps are incorrect or missing PFR signs, please call the Region 5 Fisheries office: (518) 897-1333.

Kayaderoseras Creek South Corinth Section

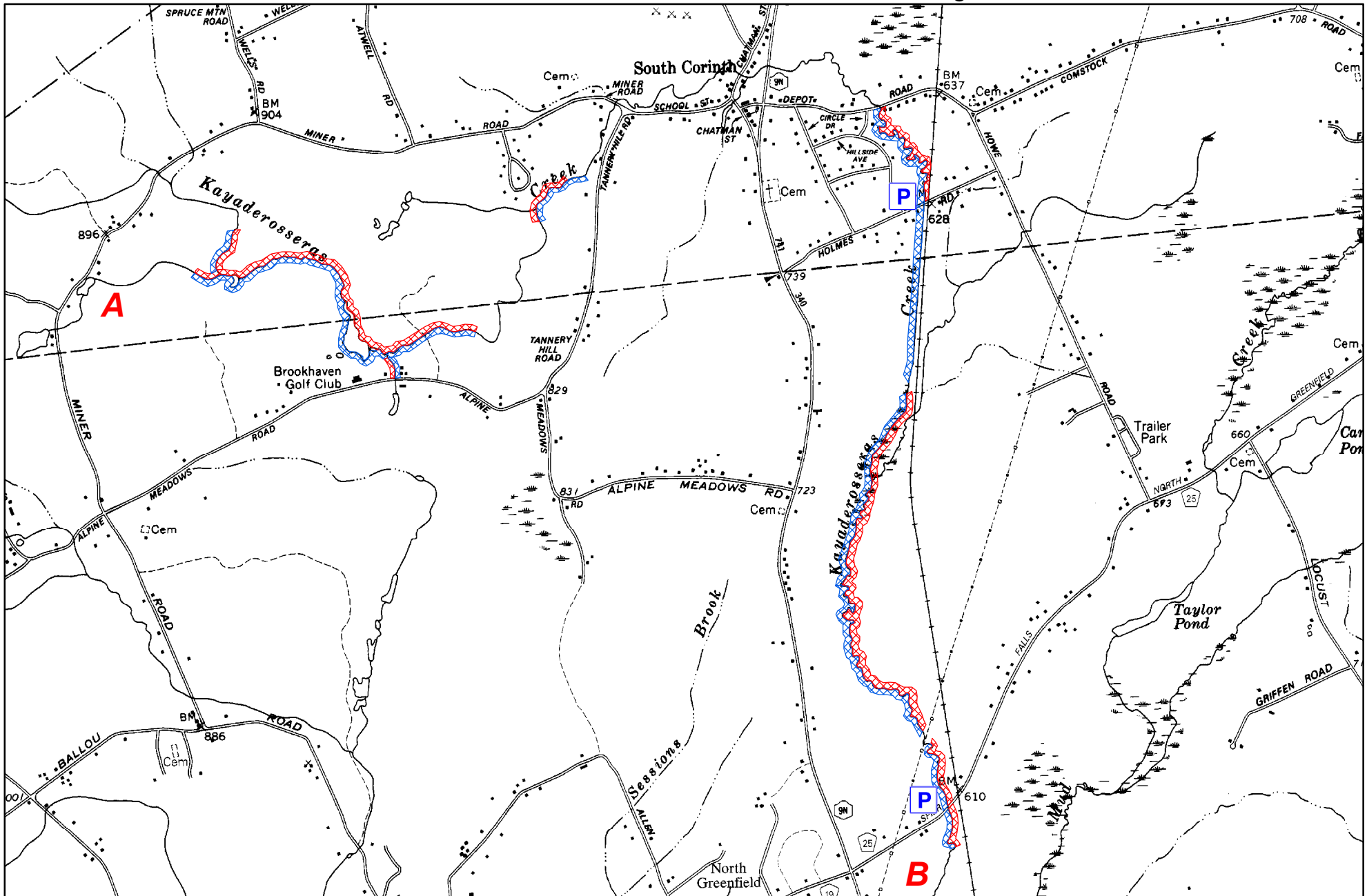


PFR Locations

 Left Bank

 Right Bank



 Parking Area



Kayaderoseras Creek Porter Corners Section

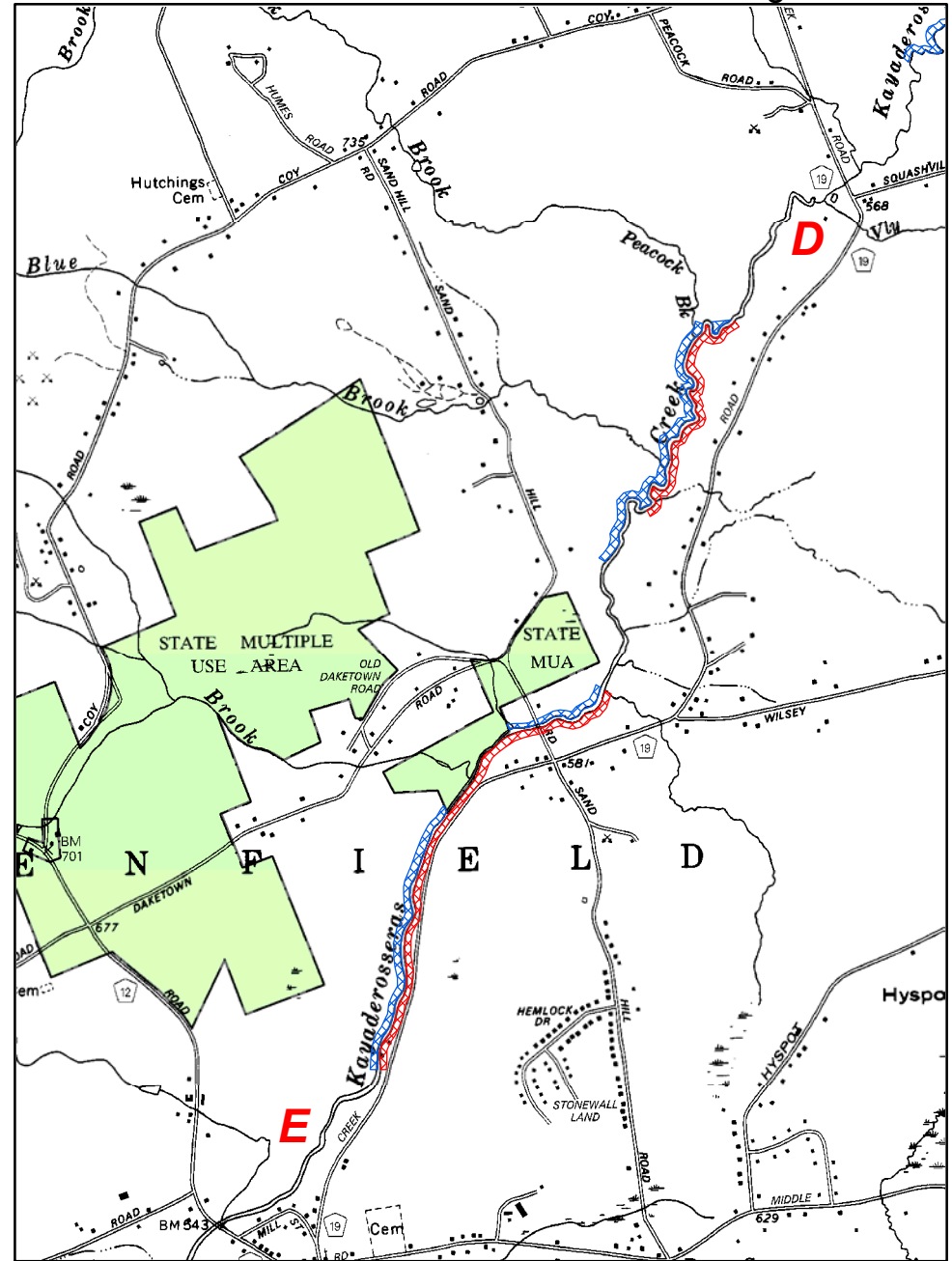
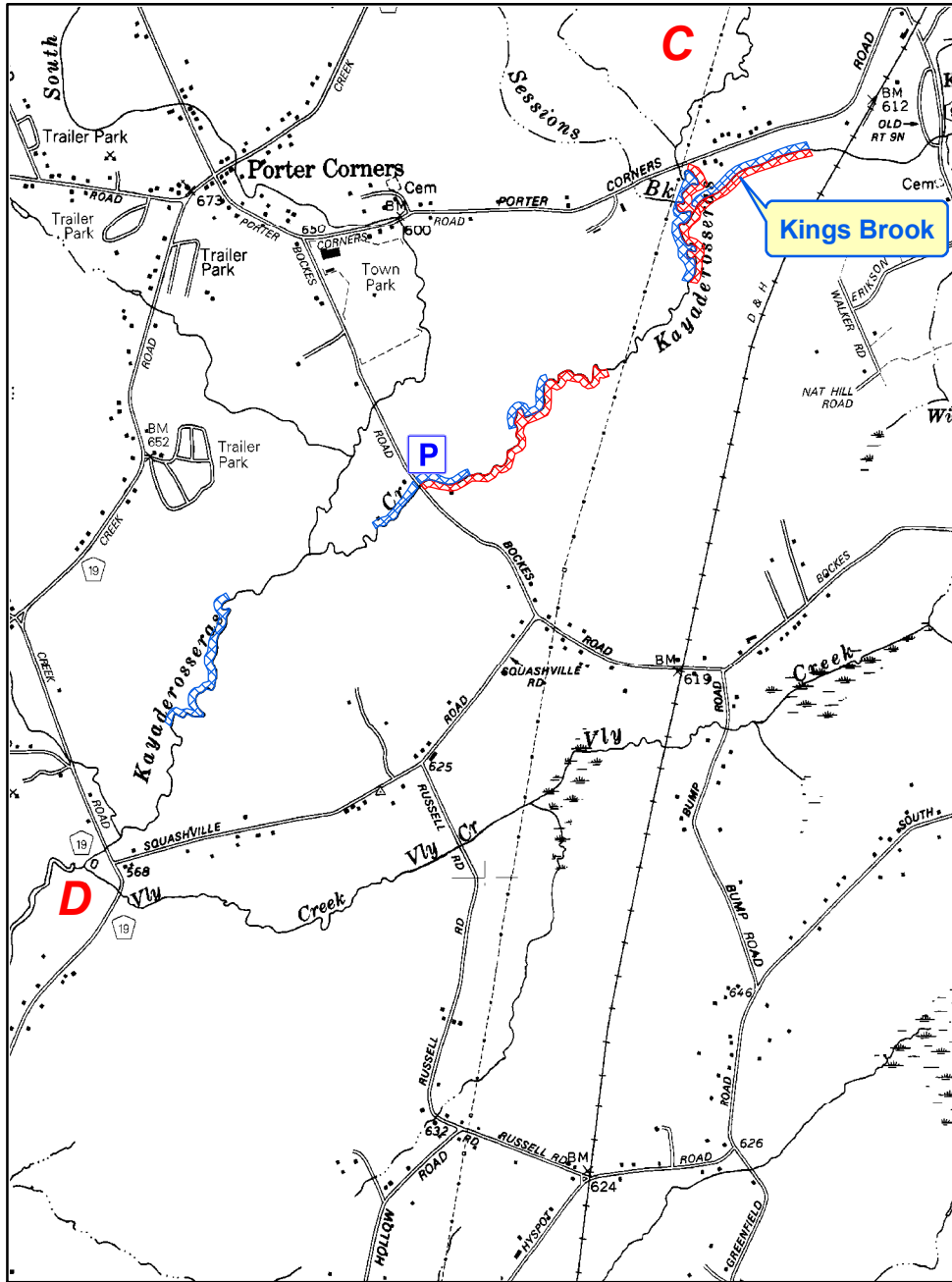


PFR Locations

-  Left Bank
-  Right Bank

 Parking Area

 State Land
- Fishing Permitted



Kayaderoseras Creek Rock City Falls Section

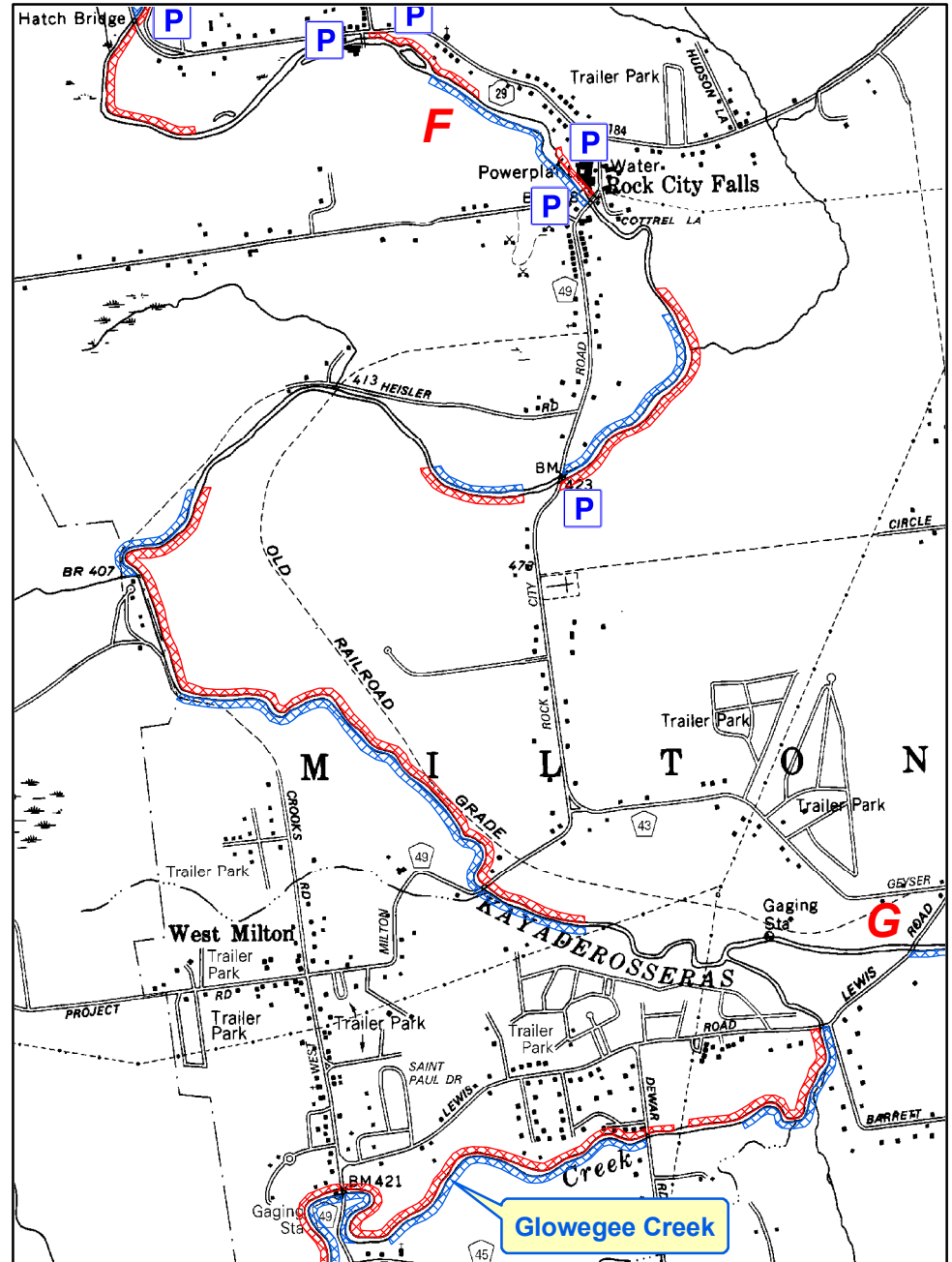
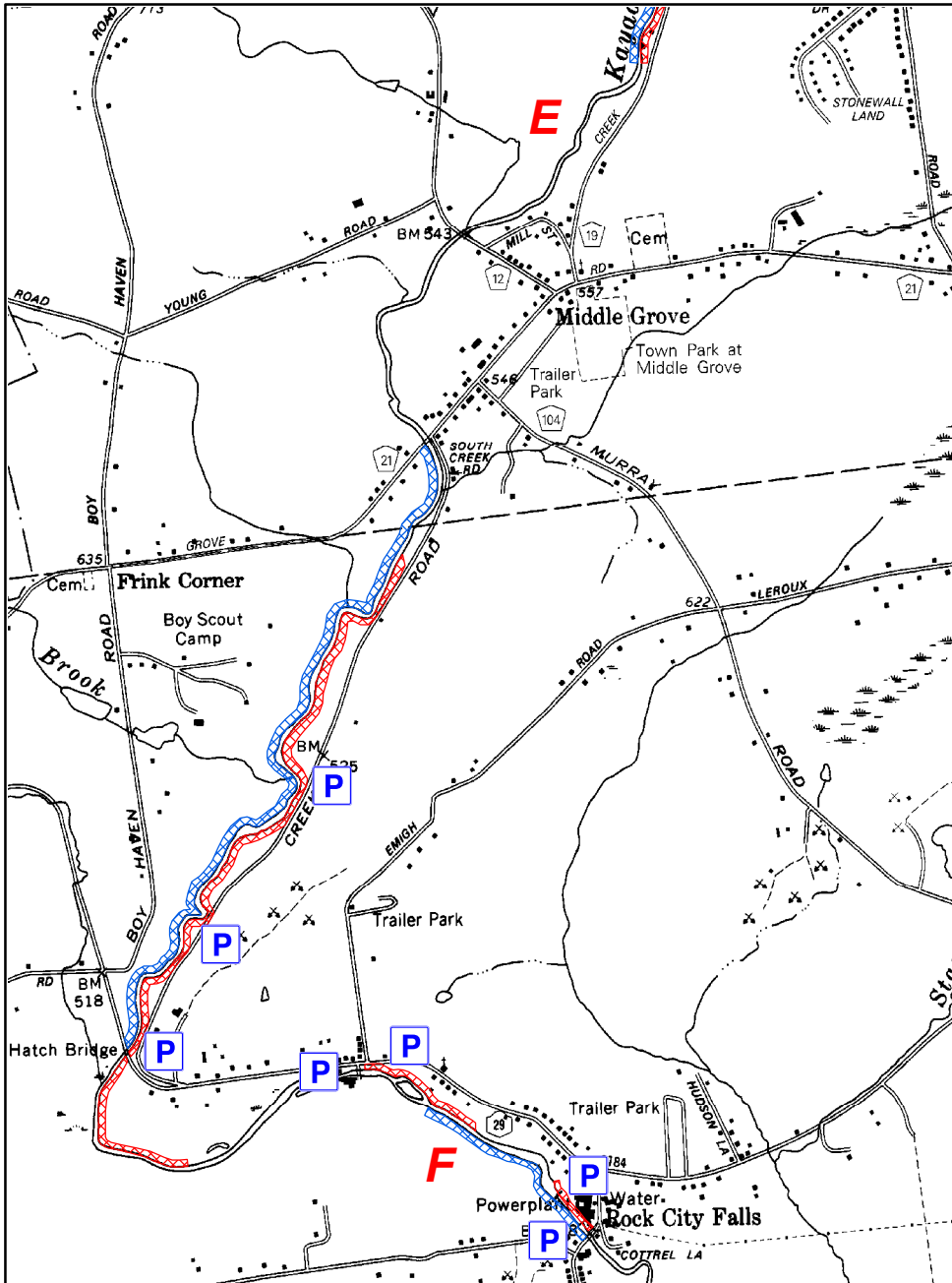


PFR Locations

 Left Bank

 Right Bank

 Parking Area



Kayaderoseras Creek Milton Center - Ballston Spa



PFR Locations

 Left Bank

 Right Bank

 Parking

