



New York State Department of

ENVIRONMENTAL CONSERVATION

www.dec.ny.gov

Public Fishing Rights Maps

Hoosic River/Little Hoosic River



Little Hoosic Upstream of Brimmer Bridge Road

Description of Fishery

The Hoosic and Little Hoosic Rivers are wild brown and rainbow trout streams that are not stocked by the DEC. The Little Hoosic River has wild brook trout in the headwaters area of the river. Large brown trout can be caught in either river with 20+ inch fish not unheard of.

Note:

Special regulations apply. See Fishing Regulations Guide.

Fish Species Present

Brown Trout



Brook Trout



Rainbow Trout



Location



About Public Fishing Rights

Public Fishing Rights (PFR's) are permanent easements purchased by the NYSDEC from willing landowners, giving anglers the right to fish and walk along the bank (usually a 33' strip on one or both banks of the stream). This right is for the purpose of fishing only and no other purpose. Treat the land with respect to insure the continuation of this right and privilege. Fishing privileges may be available on some other private lands with permission of the land owner. Courtesy toward the land-owner and respect for their property will insure their continued use.

These generalized location maps are intended to aid anglers in finding PFR segments and are not survey quality. Width of displayed PFR may be wider than reality to make it more visible on the maps. Please look for this PFR sign to ensure that you are in the right location and have legal access to the stream bank.

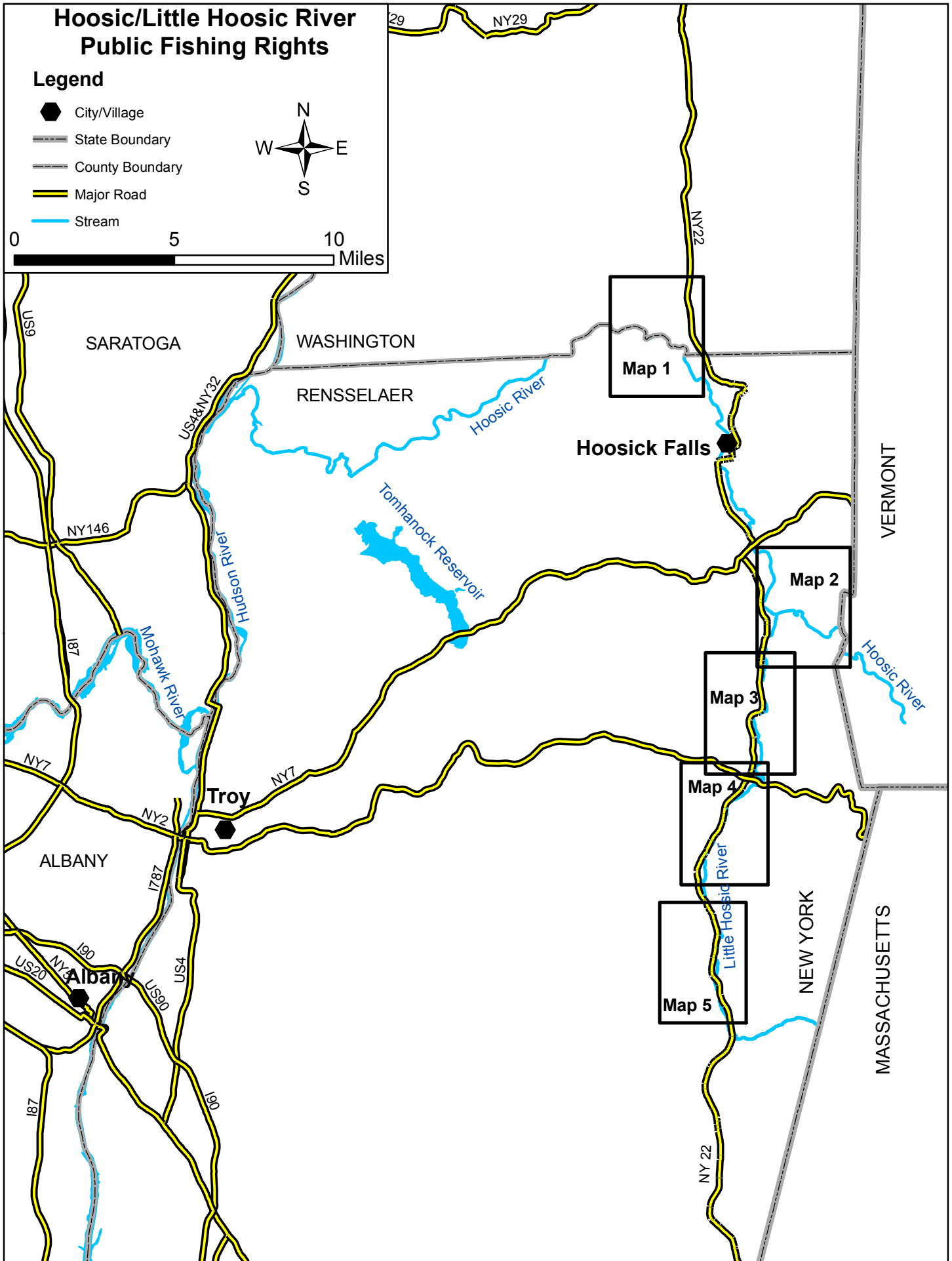
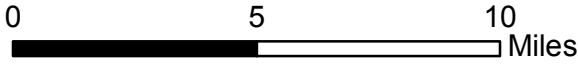


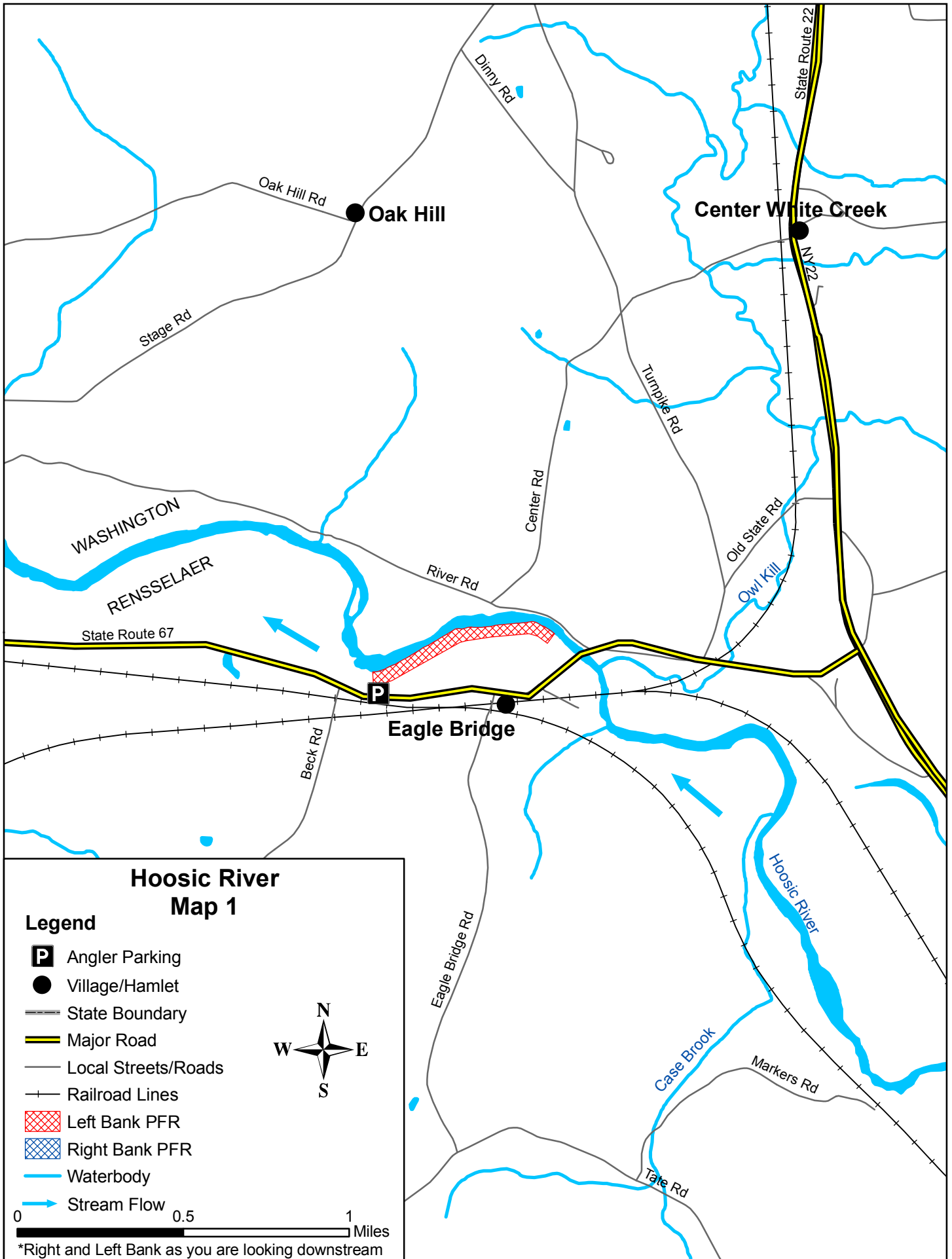
For more information on this creek or if you believe PFR marked areas on these maps are incorrect or missing PFR signs, please call the Region 4 Fisheries office: (607) 652-7366.

Hoosic/Little Hoosic River Public Fishing Rights

Legend

- City/Village
- State Boundary
- County Boundary
- Major Road
- Stream





WASHINGTON
RENSSELAER

State Route 67

Eagle Bridge

Center White Creek

State Route 22

Oak Hill Rd

Oak Hill

Stage Rd

Dinny Rd

Tumble Rd

Center Rd

River Rd

Old State Rd

Owl Kill

Beck Rd

Eagle Bridge Rd

Hoosic River

Case Brook

Markers Rd

Tate Rd

Little Hoosic/Hoosic River Map 2

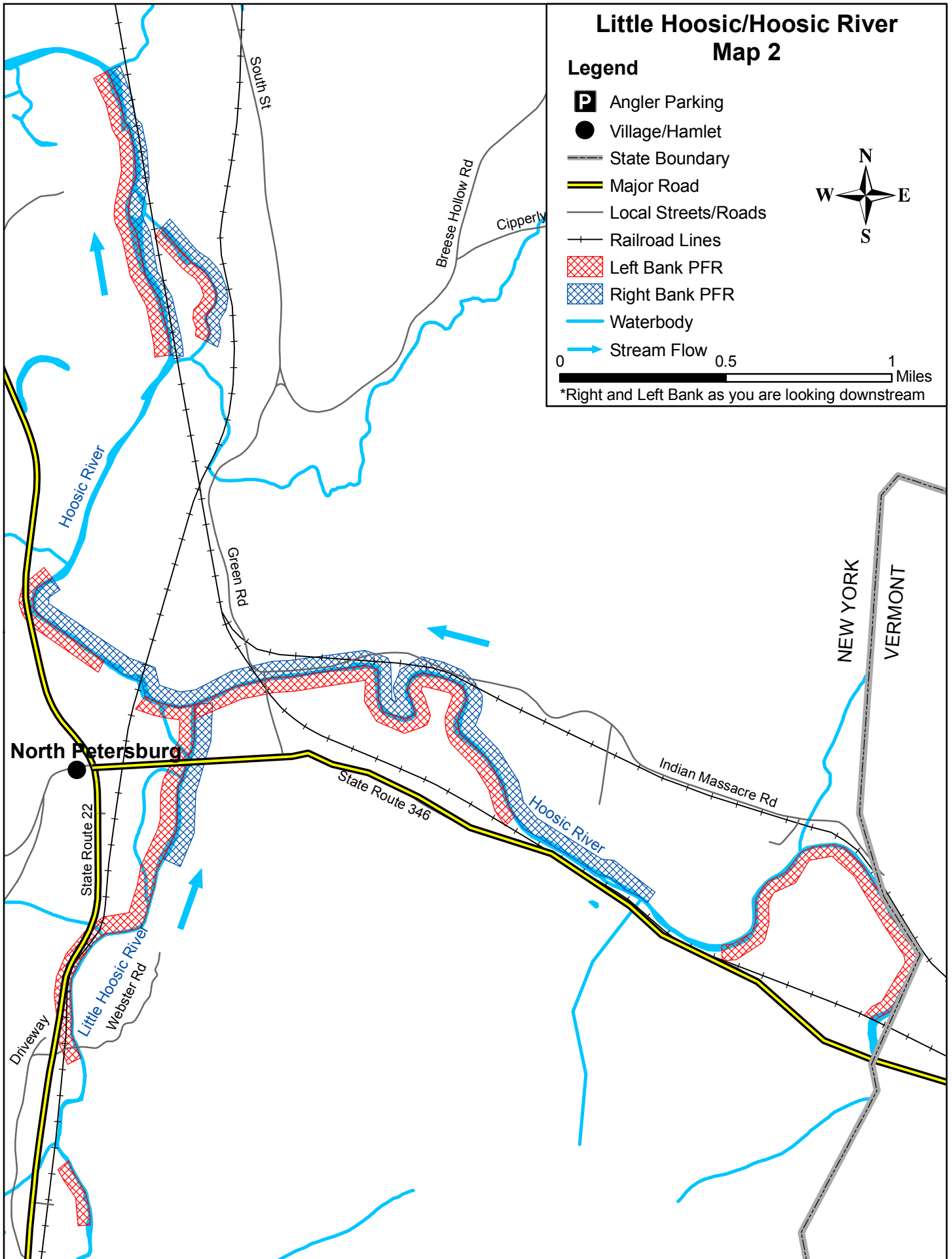
Legend

-  Angler Parking
-  Village/Hamlet
-  State Boundary
-  Major Road
-  Local Streets/Roads
-  Railroad Lines
-  Left Bank PFR
-  Right Bank PFR
-  Waterbody
-  Stream Flow













0 0.5 1 Miles

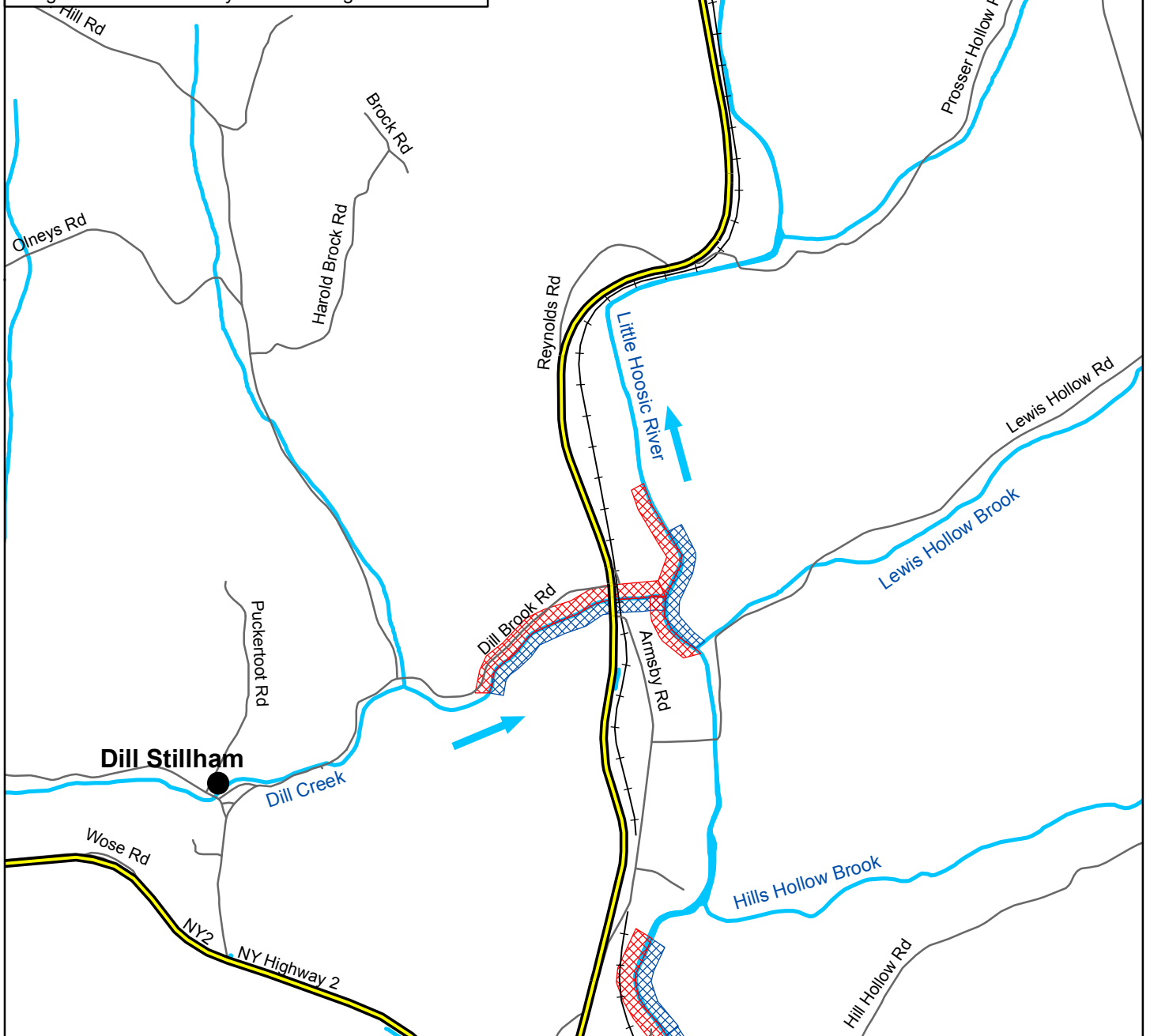
*Right and Left Bank as you are looking downstream

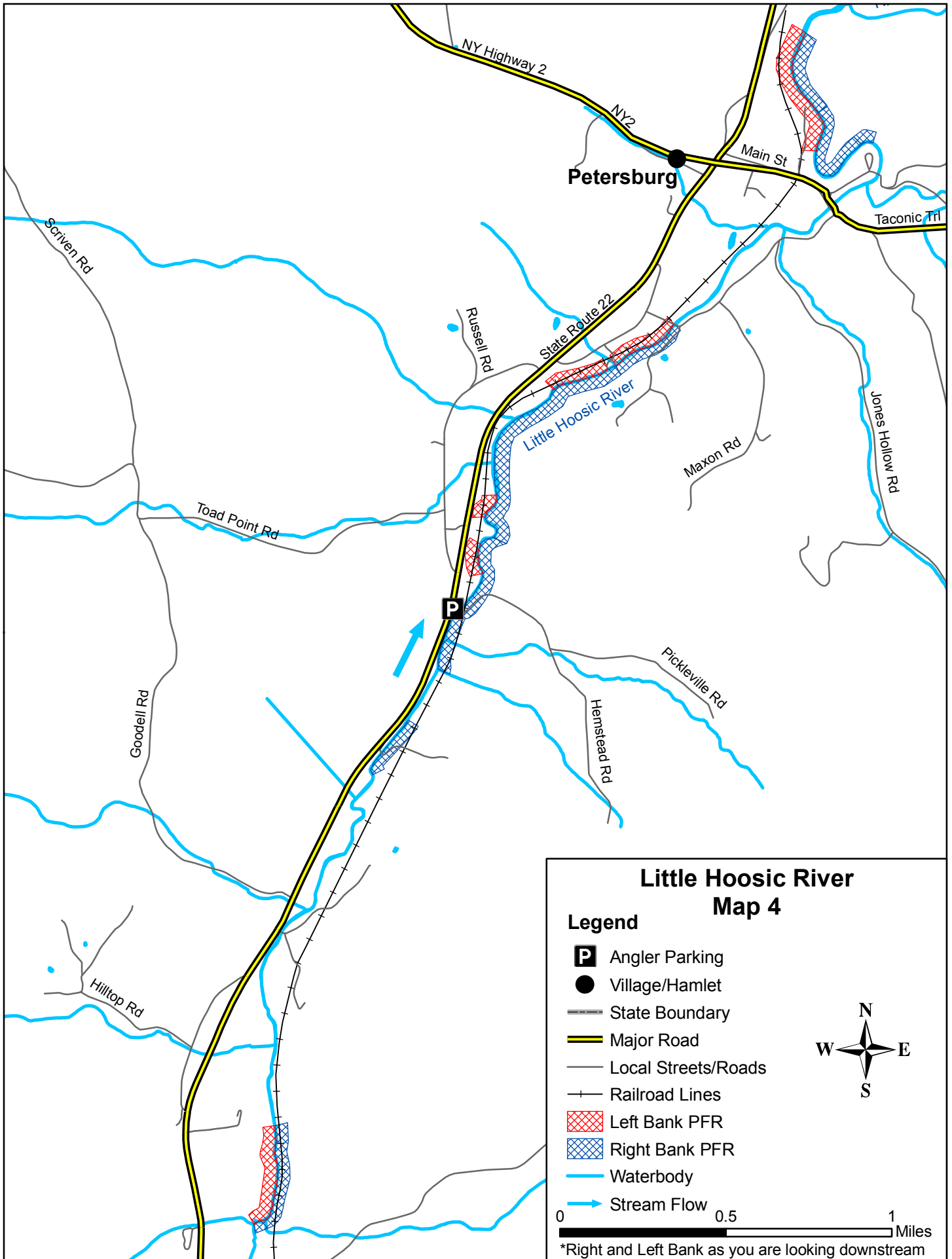


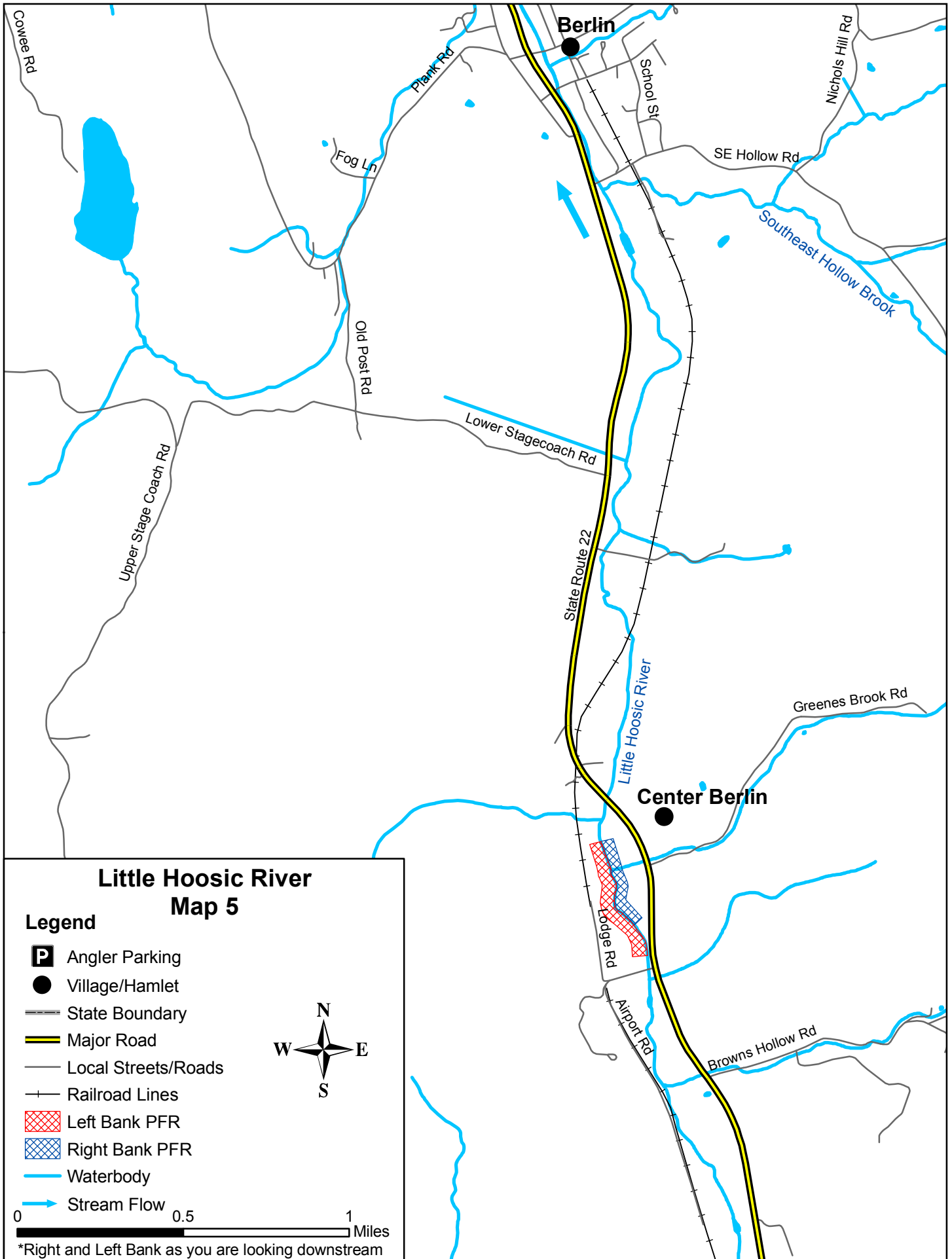
Little Hoosic River Map 3

Legend

-  Angler Parking
 -  Village/Hamlet
 -  State Boundary
 -  Major Road
 -  Local Streets/Roads
 -  Railroad Lines
 -  Left Bank PFR
 -  Right Bank PFR
 -  Waterbody
 -  Stream Flow
- 0 0.5 1 Miles
- *Right and Left Bank as you are looking downstream







Cowee Rd

Plank Rd

Berlin

School St

Nichols Hill Rd

Fog Ln

SE Hollow Rd

Southeast Hollow Brook

Old Post Rd

Lower Stagecoach Rd

Upper Stage Coach Rd

State Route 22

Little Hoosic River

Greenes Brook Rd

Center Berlin

Lodge Rd

Airport Rd

Browns Hollow Rd