



New York State Department of

ENVIRONMENTAL CONSERVATION

www.dec.ny.gov

Public Fishing Rights Maps

Poesten Kill and Quacken Kill

Poesten Kill below the confluence with the Quacken Kill.



About Public Fishing Rights

Public Fishing Rights (PFR's) are permanent easements purchased by the NYSDEC from willing landowners, giving anglers the right to fish and walk along the bank (usually a 33' strip on one or both banks of the stream). This right is for the purpose of fishing only and no other purpose. Treat the land with respect to insure the continuation of this right and privilege. Fishing privileges may be available on some other private lands with permission of the land owner. Courtesy toward the land-owner and respect for their property will insure their continued use.

These generalized location maps are intended to aid anglers in finding PFR segments and are not survey quality. Width of displayed PFR may be wider than reality to make it more visible on the maps. Please look for this PFR sign to ensure that you are in the right location and have legal access to the stream bank.

Description of Fishery

The Poesten Kill is stocked annually with over 6,000 brown trout by the DEC with some contribution to the fishery by a wild brown trout population. There is a small wild brook trout population in the headwaters area of the Poesten Kill. The Quacken Kill is not stocked; however, it does have a wild brown trout population to provide a challenge to anglers.

Fish Species Present

Brown Trout



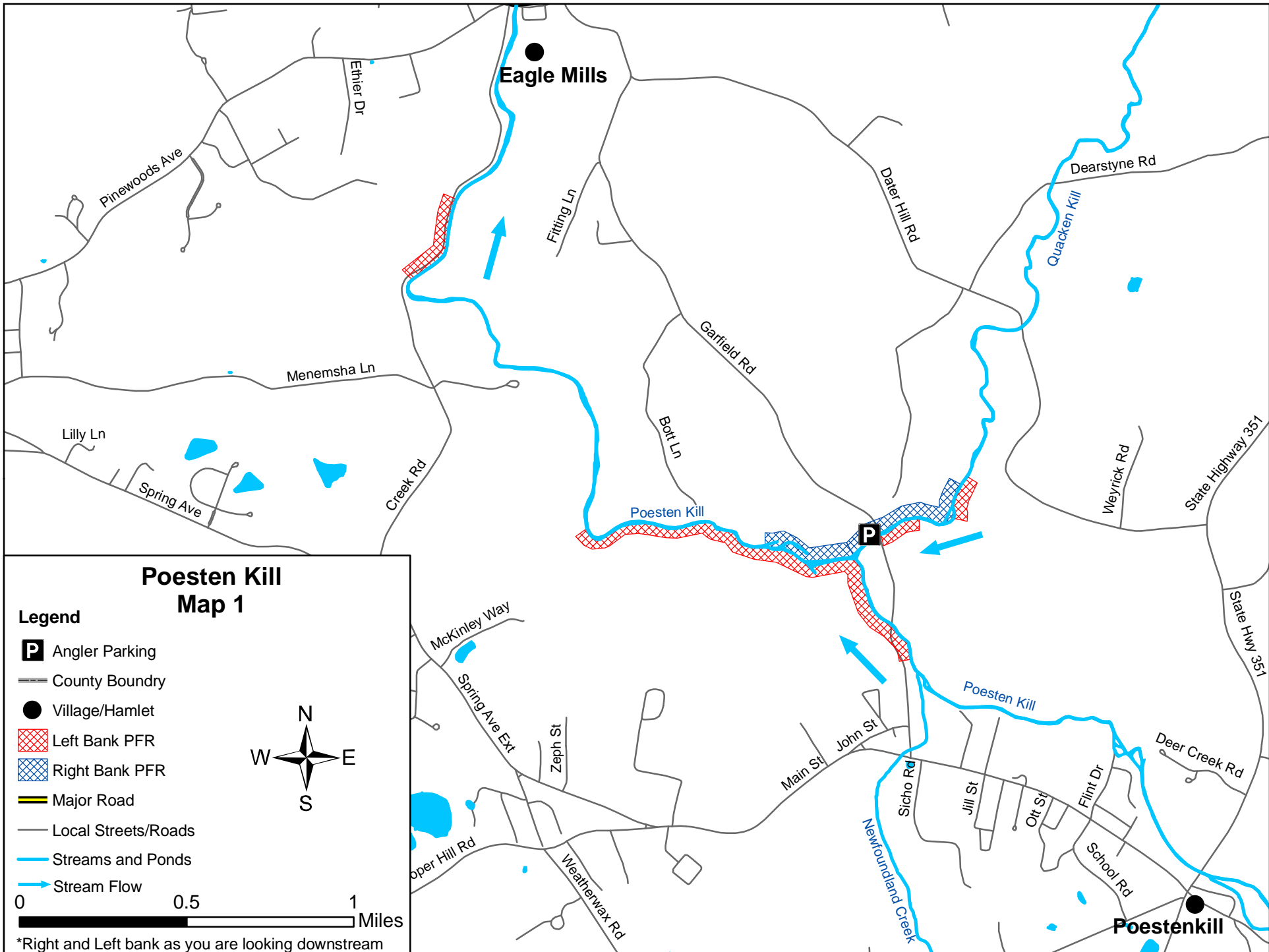
Brook Trout



Location



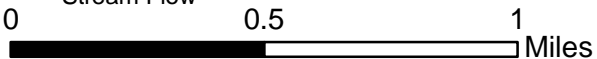

For more information on this creek or if you believe PFR marked areas on these maps are incorrect or missing PFR signs, please call the Region 4 Fisheries office: (607) 652-7366.



Poesten Kill Map 1

Legend

- P** Angler Parking
- County Boundry
- Village/Hamlet
- ▨ Left Bank PFR
- ▨ Right Bank PFR
- ▬ Major Road
- Local Streets/Roads
- Streams and Ponds
- ➔ Stream Flow



*Right and Left bank as you are looking downstream