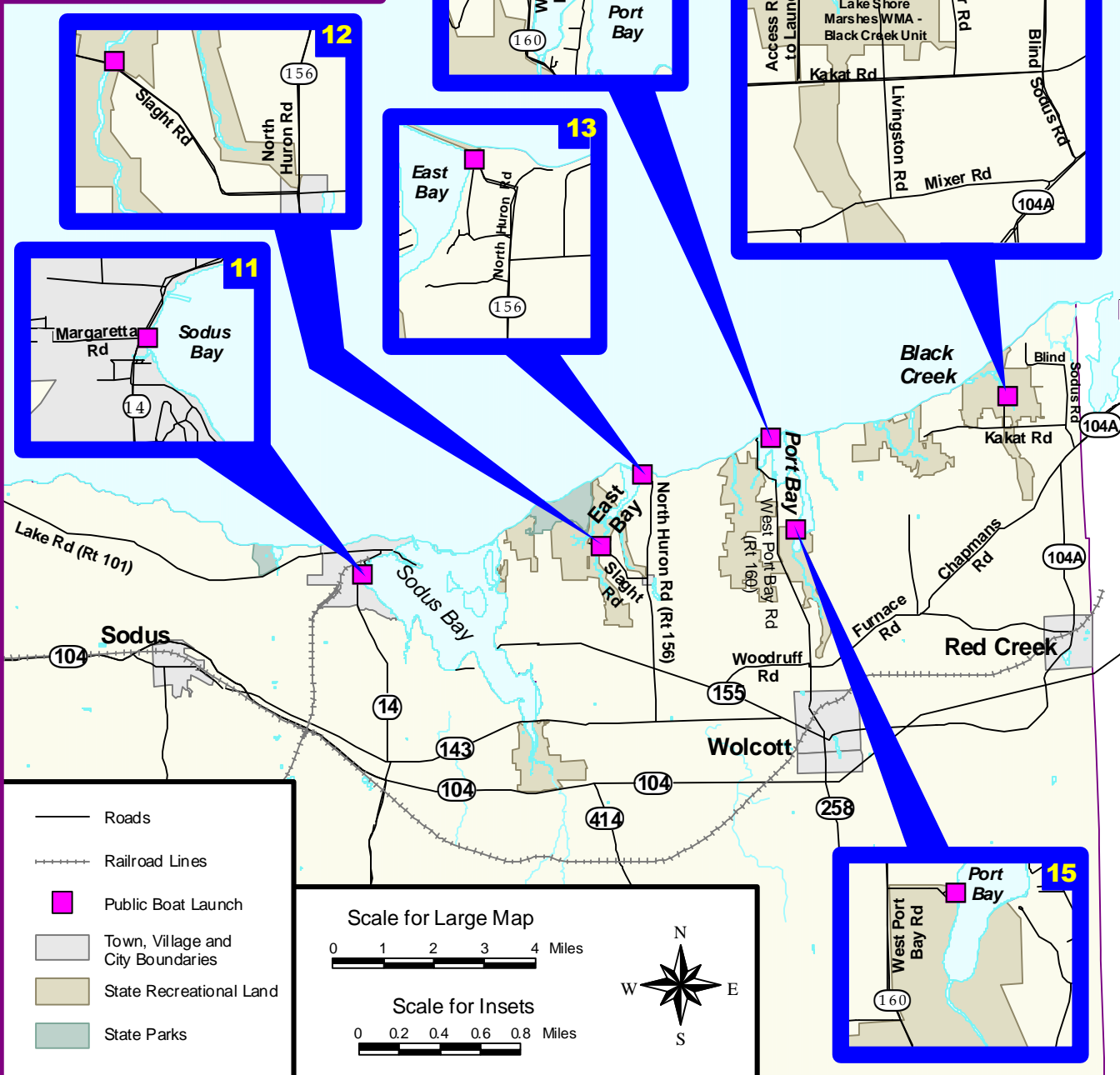


Lake Ontario Public Boat Launch Sites - Wayne County



***Boat launch sites operated by the DEC are FREE to the public, however; boat launch sites operated by other agencies may charge a fee.**

- 11 – Sodus Bay Site - On Route 14, at the end of Margaretta Road. Concrete ramp. Parking for 20 cars and trailers. Operated by the Village of Sodus Point.
- 12 – East Bay South Site – On Slight Road, 1 mile west of the Hamlet of North Huron. Gravel ramp. Parking for 5 cars and trailers. Operated by the DEC.
- 13 – East Bay North Site - On North Huron Road, 2 miles north of the Hamlet of North Huron. Car top boat launch. Parking for 8 cars. Operated by the DEC.
- 14 – Port Bay West Site – Off West Port Bay Road, 5 miles north of Village Wolcott. Parking for 35 cars and trailers. Concrete launching ramp. Operated by the DEC.
- 15 – Port Bay South Site – Off West Port Bay Road, 3 miles north of Village Wolcott. Hard surface ramp. Parking for 28 cars & trailers. Operated by the DEC.
- 16 – Black Creek Site – In the Black Creek Unit of Lake Shore Marshes Wildlife Management Area. Access road to boat launch is off Kakat Road 1.3 miles west of Blind Sodus Road. The intersection of Kakat Road and Blind Sodus Road is 0.5 miles north of Route 104A in Fair Haven. Car top boat launch. Parking for 5 cars. Operated by the DEC.

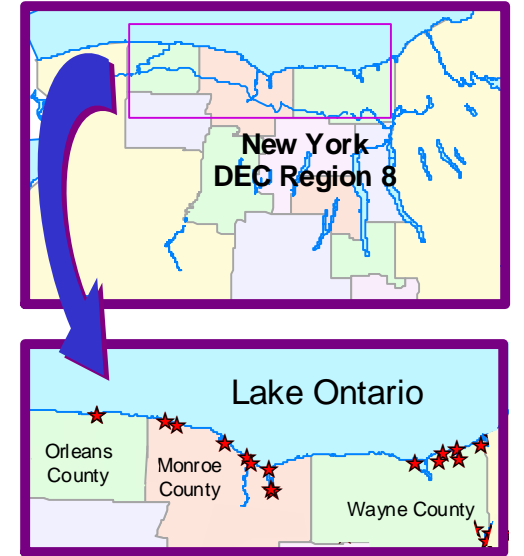
Fish Management

Fish species present in Lake Ontario include chinook salmon, coho salmon, brown trout, rainbow trout, lake trout, smallmouth bass, largemouth bass, walleye, northern pike, and a variety of panfish such as yellow perch, black crappie, rock bass, white perch and brown bullhead.

Each year the New York State Department of Environmental Conservation (NYSDEC) stocks over 425,000 brown trout, 500,000 lake trout, 1,600,000 chinook salmon, 615,700 rainbow trout (steelhead), 245,000 coho salmon, 50,000 Atlantic salmon and 208,700 walleye in Lake Ontario.



Public Boat Launches Lake Ontario



Lake Ontario is the smallest of the Great Lakes. The Lake Ontario's diverse fishery offers anglers many opportunities to take advantage of some of New York State's best fishing. This brochure describes 16 public boat launch sites offered on Lake Ontario in Orleans, Monroe and Wayne Counties.

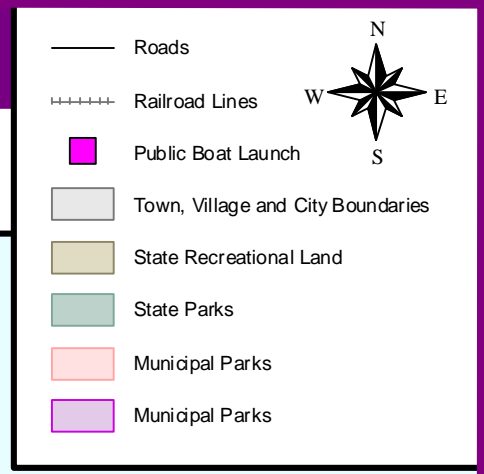


Smallmouth Bass

New York State
Department of Environmental Conservation
www.dec.state.ny.us

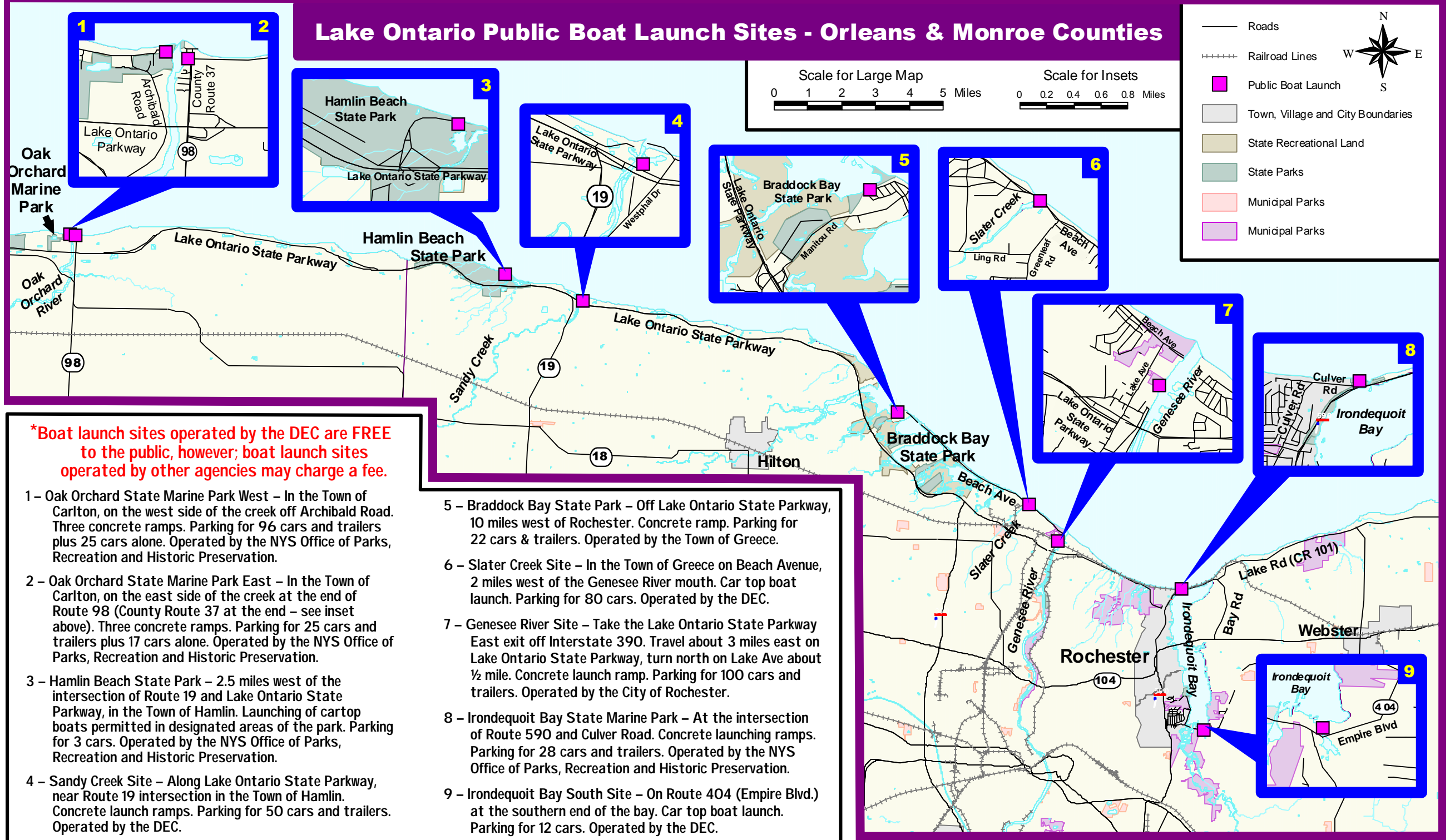
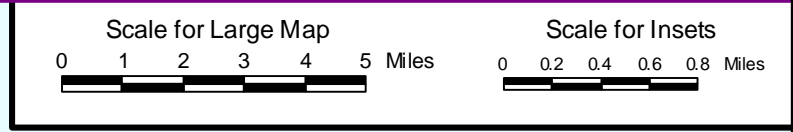
George E. Pataki, Governor Erin M. Crotty, Commissioner

Lake Ontario Public Boat Launch Sites - Orleans & Monroe Counties



— Roads
 - - - - - Railroad Lines
 ■ Public Boat Launch
 □ Town, Village and City Boundaries
 ■ State Recreational Land
 ■ State Parks
 ■ Municipal Parks
 ■ Municipal Parks

N
 W — E
 S



***Boat launch sites operated by the DEC are FREE to the public, however; boat launch sites operated by other agencies may charge a fee.**

- 1 – Oak Orchard State Marine Park West – In the Town of Carlton, on the west side of the creek off Archibald Road. Three concrete ramps. Parking for 96 cars and trailers plus 25 cars alone. Operated by the NYS Office of Parks, Recreation and Historic Preservation.
- 2 – Oak Orchard State Marine Park East – In the Town of Carlton, on the east side of the creek at the end of Route 98 (County Route 37 at the end – see inset above). Three concrete ramps. Parking for 25 cars and trailers plus 17 cars alone. Operated by the NYS Office of Parks, Recreation and Historic Preservation.
- 3 – Hamlin Beach State Park – 2.5 miles west of the intersection of Route 19 and Lake Ontario State Parkway, in the Town of Hamlin. Launching of cartop boats permitted in designated areas of the park. Parking for 3 cars. Operated by the NYS Office of Parks, Recreation and Historic Preservation.
- 4 – Sandy Creek Site – Along Lake Ontario State Parkway, near Route 19 intersection in the Town of Hamlin. Concrete launch ramps. Parking for 50 cars and trailers. Operated by the DEC.

- 5 – Braddock Bay State Park – Off Lake Ontario State Parkway, 10 miles west of Rochester. Concrete ramp. Parking for 22 cars & trailers. Operated by the Town of Greece.
- 6 – Slater Creek Site – In the Town of Greece on Beach Avenue, 2 miles west of the Genesee River mouth. Car top boat launch. Parking for 80 cars. Operated by the DEC.
- 7 – Genesee River Site – Take the Lake Ontario State Parkway East exit off Interstate 390. Travel about 3 miles east on Lake Ontario State Parkway, turn north on Lake Ave about ½ mile. Concrete launch ramp. Parking for 100 cars and trailers. Operated by the City of Rochester.
- 8 – Irondequoit Bay State Marine Park – At the intersection of Route 590 and Culver Road. Concrete launching ramps. Parking for 28 cars and trailers. Operated by the NYS Office of Parks, Recreation and Historic Preservation.
- 9 – Irondequoit Bay South Site – On Route 404 (Empire Blvd.) at the southern end of the bay. Car top boat launch. Parking for 12 cars. Operated by the DEC.