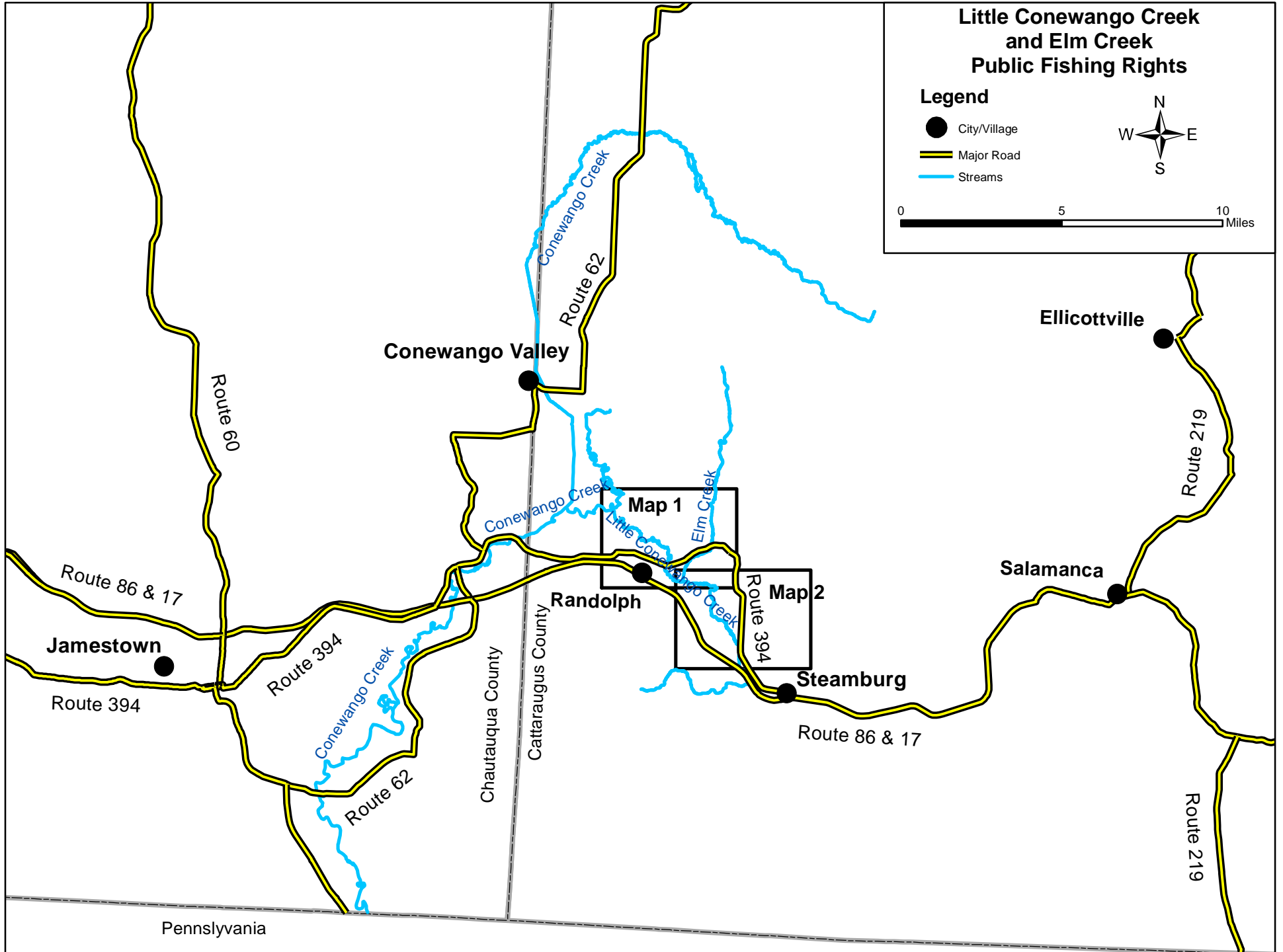



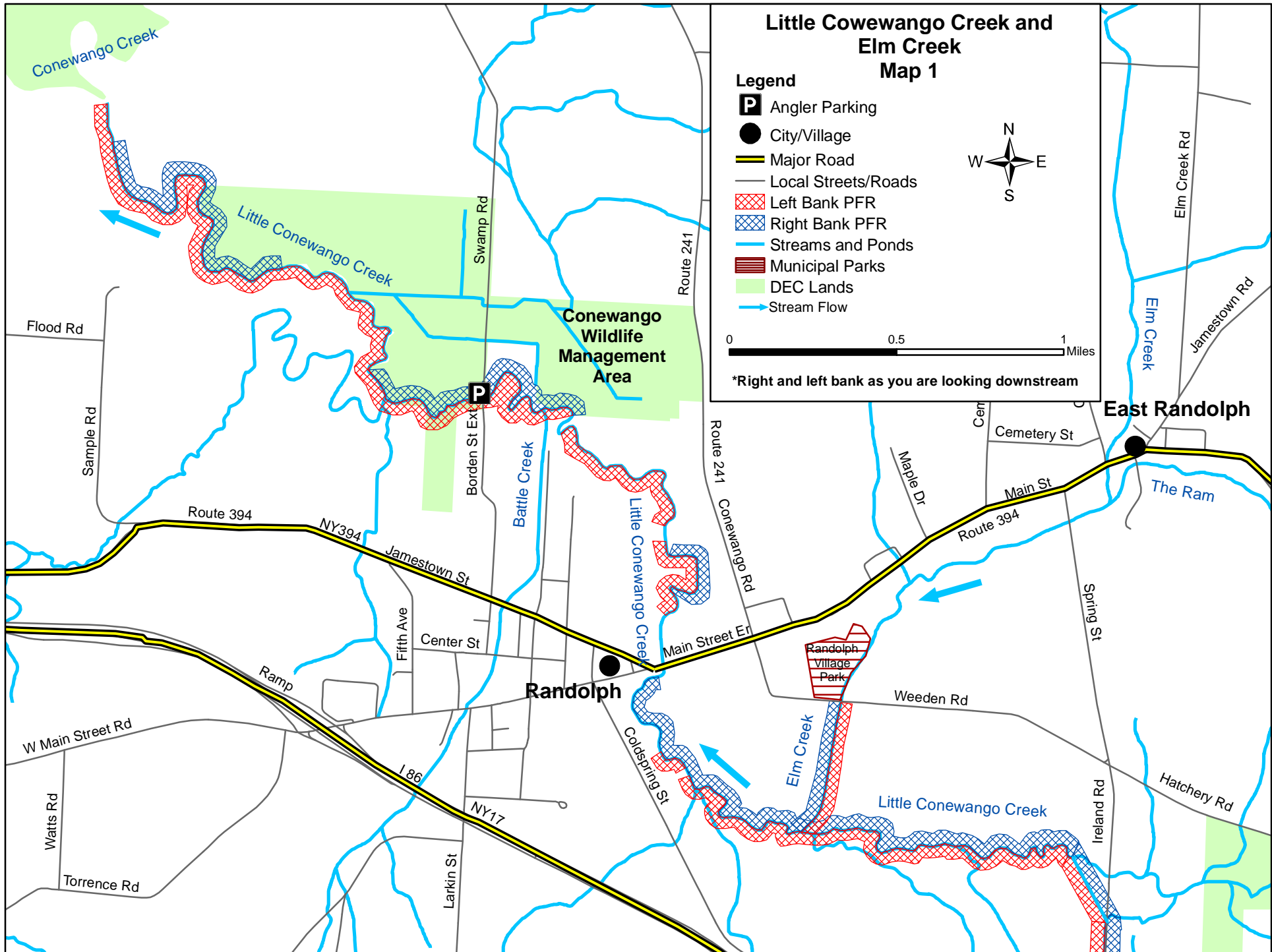


# Little Conewango Creek and Elm Creek Public Fishing Rights

## Legend

- City/Village
- ▬ Major Road
- ▬ Streams

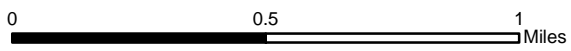




# Little Cowewango Creek and Elm Creek Map 1

## Legend

- P** Angler Parking
- City/Village
- Major Road
- Local Streets/Roads
- ▨ Left Bank PFR
- ▨ Right Bank PFR
- Streams and Ponds
- ▨ Municipal Parks
- DEC Lands
- Stream Flow



\*Right and left bank as you are looking downstream

**Conewango Wildlife Management Area**

**Randolph**

**East Randolph**

Randolph Village Park

The Ram

Little Conewango Creek

Elm Creek

Battle Creek

Little Conewango Creek

Conewango Creek

Flood Rd

W Main Street Rd

Watts Rd  
Torrence Rd

Route 394

NY394

Fifth Ave

Center St

Jamestown St

NY17

Larkin St

Borden St Ext

Swamp Rd

Main Street Ext

Route 241

Conewango Rd

Maple Dr

Cemetery St

Main St

Route 394

Weeden Rd

Spring St

Ireland Rd

Hatchery Rd

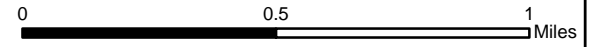
Elm Creek Rd

Jamestown Rd

# Little Cowewango Creek Map 2

## Legend

- P** Angler Parking
- Major Road
- Railroad Lines
- Local Streets/Roads
- Left Bank PFR
- Right Bank PFR
- Streams and Ponds
- DEC Lands
- Stream Flow



\*Right and left bank as you are looking downstream

