

New York State Department of

**ENVIRONMENTAL CONSERVATION**

www.dec.ny.gov

### Public Fishing Rights Maps

## Beaver Meadow Creek



### Description of Fishery

Beaver Meadow Creek flows through north-central Cattaraugus County, eventually joining Great Valley Creek in the Village of Ashford on Route 242. There are 3.8 miles of public fishing rights easements on this stream.

Each spring, Beaver Meadow Creek is stocked by the DEC with 300 yearling brown trout. Trout are stocked from Kruse Road, upstream 2 miles. The stream also contains a few wild brown trout.

### Trout Fishing Regulations

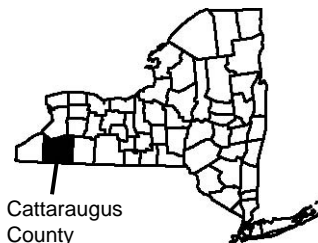
Beaver Meadow Creek: **Trout**; open April 1 - Oct 15, any size, daily limit 5 per person with no more than 2 longer than 12 inches.

### Primary Fish Species

Brown Trout



### Location



Cattaraugus County

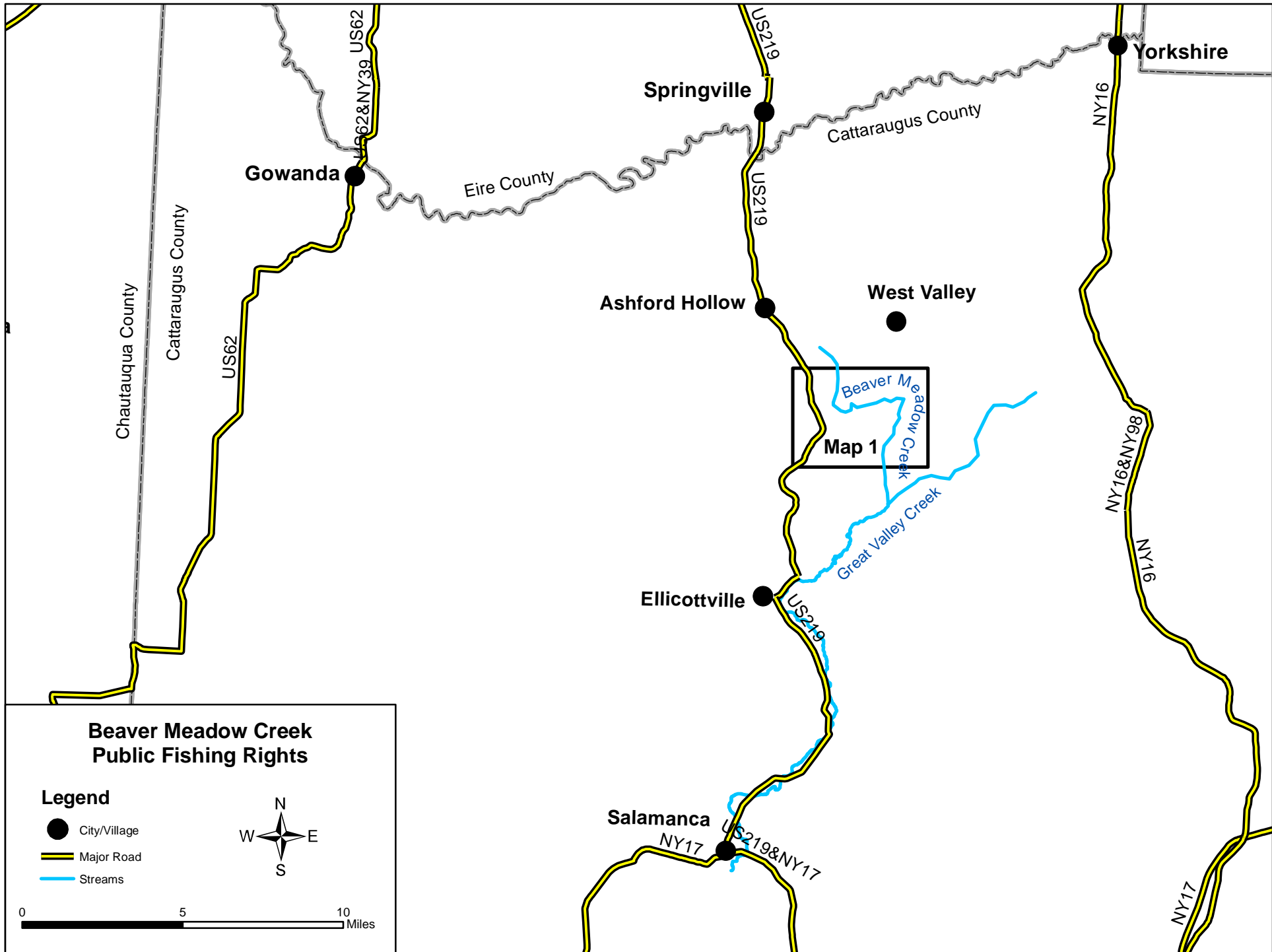
### About Public Fishing Rights

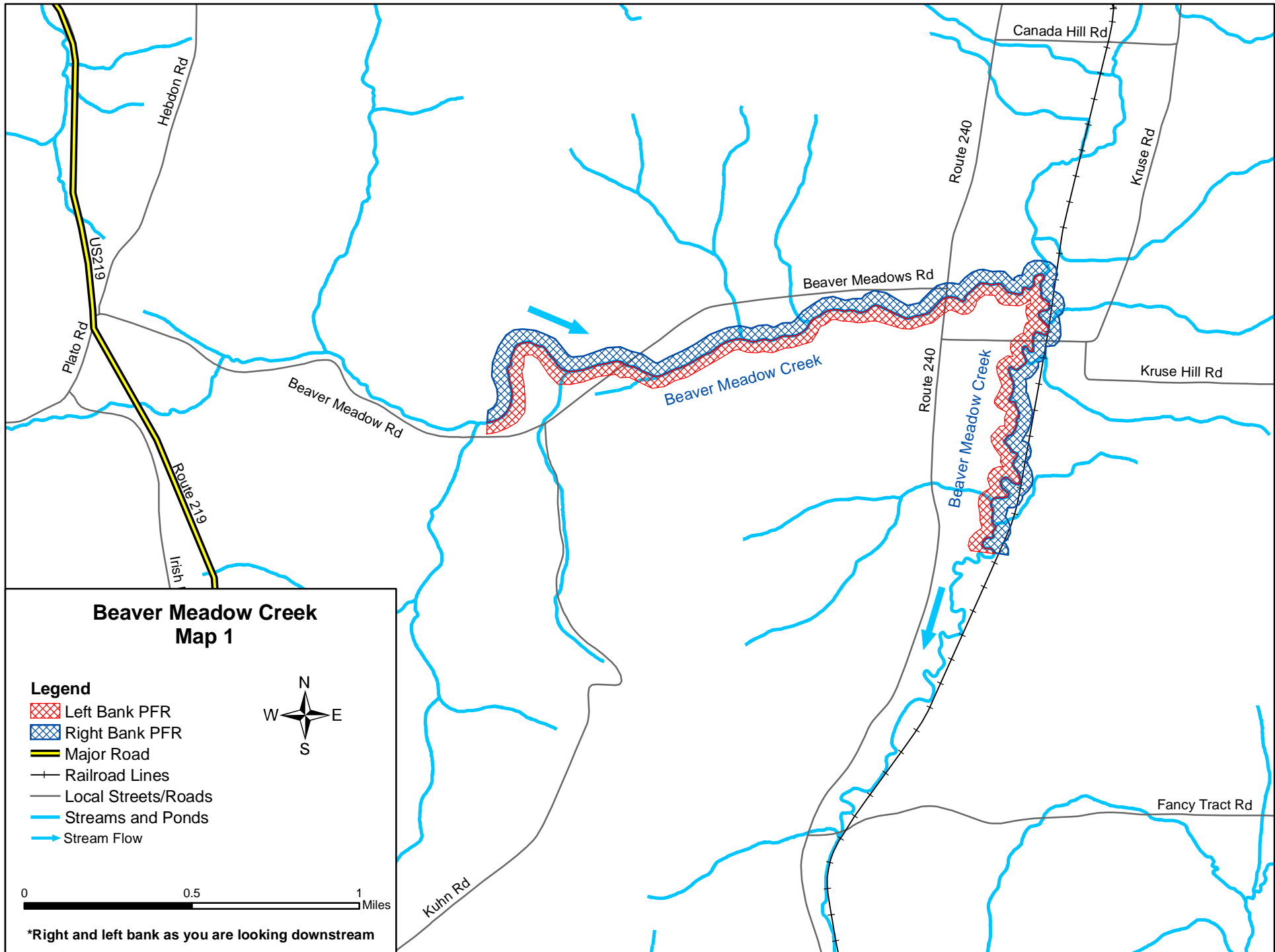
Public Fishing Rights (PFR's) are permanent easements purchased by the NYSDEC from willing landowners, giving anglers the right to fish and walk along the bank (usually a 33' strip on one or both banks of the stream). This right is for the purpose of fishing only and no other purpose. Treat the land with respect to insure the continuation of this right and privilege. Fishing privileges may be available on some other private lands with permission of the land owner. Courtesy toward the land-owner and respect for their property will insure their continued use.

These generalized location maps are intended to aid anglers in finding PFR segments and are not survey quality. Width of displayed PFR may be wider than reality to make it more visible on the maps. Please look for this PFR sign to ensure that you are in the right location and have legal access to the stream bank.



For more information on this creek or if you believe PFR marked areas on these maps are incorrect or missing PFR signs, please call the Region 9 Fisheries office: (716) 372-0645.

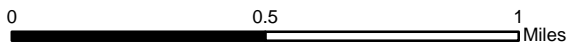




**Beaver Meadow Creek  
Map 1**

**Legend**

- Left Bank PFR
- Right Bank PFR
- Major Road
- Railroad Lines
- Local Streets/Roads
- Streams and Ponds
- Stream Flow



\*Right and left bank as you are looking downstream